

TOXICS TARGETING

ONSITE

ENVIRONMENTAL DATABASE REPORT

RIVERHEAD BOA - SECTION 4

RIVERHEAD, NY 11901

DECEMBER 04, 2013

LIMITED WARRANTY AND DISCLAIMER OF LIABILITY

Who is Covered

This limited warranty is extended by Toxics Targeting, Inc. only to the original purchaser of the accompanying Environmental Report ("Report"). It may not be assigned to any other person.

What is Warranted

Toxics Targeting, Inc. warrants that it uses reasonable care to accurately transcribe the information contained in this Report from the sources from which it is obtained. This limited warranty is in lieu of all other express warranties which might otherwise arise with respect to the Report. No one is authorized to change or add to this limited warranty.

What We Will Do

If during the warranty period there is shown to be a material error in the transcription of the information contained in this Report from the sources from which it was obtained, Toxics Targeting, Inc. shall refund to the original purchaser the full purchase price paid for the Report. The remedy stated above is the exclusive remedy extended to the Purchaser by Toxics Targeting, Inc. for any failure of the Report to conform with this Warranty, or otherwise for breach of this Warranty or any other warranty, whether expressed or implied.

What We Won't Cover

Toxics Targeting, Inc. has not and can not verify the accuracy, correctness or completion of the information contained in this Report. Information is obtained from government agencies, site owners, and other sources, and errors are common in such information. Because Toxics Targeting, Inc. can not control the accuracy of the information contained in this Report, or the uses which may be made of the information, TOXICS TARGETING, INC. DISCLAIMS LIABILITY TO ANYONE FOR ANY EVENTS ARISING OUT OF THE USE OF THE INFORMATION. TOXICS TARGETING, INC. SHALL NOT BE LIABLE FOR ANY DAMAGE CAUSED BY THIS REPORT, WHETHER DIRECT OR INDIRECT, AND WHETHER OR NOT TOXICS TARGETING, INC. HAS BEEN ADVISED OF OR HAS KNOWLEDGE OF THE POSSIBILITY OF SUCH DAMAGES. TOXICS TARGETING, INC. EXPRESSLY DISCLAIMS ANY AND ALL IMPLIED WARRANTIES OF MERCHANTABILITY OR FITNESS FOR A PARTICULAR USE. Some jurisdictions do not allow the exclusion or limitation of incidental or consequential damages, so the above exclusion or limitation may not apply to you.

Period of Warranty

The period of warranty coverage is ninety days from the date of purchase of this Report. There shall be no warranty after the period of coverage. ANY AND ALL IMPLIED WARRANTIES OF MERCHANTABILITY OR FITNESS FOR PARTICULAR USE SHALL HAVE NO GREATER DURATION THAN THE PERIOD OF WARRANTY STATED HERE, AND SHALL TERMINATE AUTOMATICALLY UPON THE EXPIRATION OF SUCH PERIOD. Some jurisdictions do not allow limitations on how long an implied warranty lasts, so the above exclusion or limitation may not apply to you.

PLEASE REFER TO PAGES ONE AND FIVE FOR A DESCRIPTION OF SOME OF THE LIMITATIONS OF THIS ENVIRONMENTAL REPORT.

Table of Contents

Introduction..... 1

- *The Three Sections of Your Report*
- *How to Use Your Report*
- *Toxic Site Databases Analyzed In Your Report*
- *Limitations Of the Information In Your Report*

Section One: Your Report Summary..... 6

- *Table One: Number of Identified Toxic Sites By Distance Interval*
- *Table Two: Identified Toxic Sites By Direction*
- *Table Three: Identified Toxic Sites By Category*
- *Table Four: Identified Toxic Sites By Proximity*
- *Map One: Project Overview Map*
- *Map Two: On-Site Radius Close-up Map*

Section Two: Toxic Site Profiles

Section Three: Appendices

- *USEPA ERNS Check*
- *Unmappable Sites*
- *Hazardous Waste Codes*
- *How Toxic Sites Are Mapped*
- *Information Source Guide*

Introduction

Toxics Targeting has combined environmental database searches, extensive regulatory analysis and sophisticated mapping techniques to produce your *Environmental Report*. It checks for the presence of 21 categories of government-reported toxic sites and provides detailed, up-to-date information on each identified site. The findings of your report are presented in an easy-to-understand format that:

1. ***Maps*** the approximate locations of selected government-reported toxic sites identified on or near a specified target address.
2. ***Estimates*** the distance and direction between the target address and each identified toxic site.
3. ***Reports*** air and water permit non-compliance and other regulatory violations.
4. ***Profiles*** some aspects of the usage, manufacture, storage, handling, transport or disposal of toxic chemicals at individual sites.
5. ***Summarizes*** some potential health effect information and drinking water standards for selected chemicals reported at individual sites.

The Three Sections Of Your Report

The first section highlights your report's findings by summarizing identified sites according to: **a)** distance intervals, **b)** direction, **c)** proximity to the target address and **d)** individual site categories. In addition, the locations of all identified toxic sites are illustrated on individual maps for each radius search distance used in your report. A close-up map illustrates the locations of all identified toxic sites, at the shortest radius search distance used in your report. Finally, a map of tax parcels and a table of selected information about those parcels are included.

The second section of your report contains *Toxic Site Profiles* that provide detailed information on each identified toxic site. The information in each *Toxic Site Profile* varies according to its source. Some toxic site categories have extensive information, some have limited information. All the information is updated on a regular basis.

The third section of the report contains appendices that identify: **1)** on-site spills reported to the national Emergency Response Notification System (ERNS), **2)** various toxic sites that cannot be mapped due to incomplete or erroneous addresses or other mapping problems, **3)** codes that characterize hazardous wastes reported at various facilities, **4)** methods used to map toxic sites identified in your report and **5)** information sources used in your report.


How to Use Your Report

- Check Table One to see the number of identified sites by distance intervals.
- Check Table Two to see identified sites sorted by direction.
- Check Table Three to see identified sites ranked by proximity to the target address.
- Check Table Four to see identified sites sorted by site categories.
- Use Table Five to get info for the subject parcel and every parcel found on the Tax Parcel Map
- Refer to the various maps to see the locations of identified toxic sites. Refer to the *Toxic Site Profile* and *Appendix* sections for additional information.

Toxic Site Databases Analyzed In Your Report


Search Radius

On-Site




1) ***National Priority List for Federal Superfund Cleanup***: a listing of sites known to pose environmental or health hazards that are being investigated or cleaned up under the Federal Superfund program.

On-Site




2) ***Delisted National Priority List Sites***: a listing of NPL sites that have been removed from the National Priority List.

On-Site




3) ***New York Inactive Hazardous Waste Disposal Site Registry***: a state listing of sites that can pose environmental or public health hazards requiring investigation or clean up.

On-Site




4) ***New York Inactive Hazardous Waste Disposal Site Registry Qualifying***: a state listing of sites that qualify for possible inclusion to the NYDEC Inactive Haz. Waste Disposal Site Registry.

On-Site




5) ***RCRA Corrective Action Activity (CORRACTS)***: waste facilities with RCRA corrective action activity reported by the USEPA.

On-Site



6) ***CERCLIS*** (Comprehensive Environmental Response, Compensation and Liability Information System): a federal listing of Non-NFRAP sites that can pose environmental or public health hazards requiring investigation or clean up.

On-Site



7) ***CERCLIS NFRAP***: a federal listing of CERCLIS sites that have no further remedial action planned.

On-Site




8) ***New York State Brownfield Cleanup Sites***: a listing of sites that are abandoned, idled or under-used industrial and commercial sites where expansion or redevelopment is complicated by real or perceived environmental contamination.

On-Site



9) ***New York Solid Waste Facilities Registry***: active and inactive landfills, incinerators, transfer stations or other solid waste management facilities.

On-Site



10) ***New York and Federal Hazardous Waste Treatment, Storage or Disposal Facilities***: sites reported by the NYS manifest system and the USEPA's Resource Conservation and Recovery Act Information System (RCRIS). Also includes the following database:

- ***RCRA violations***: waste facilities with violations reported by the USEPA pursuant to the Resource Conservation and Recovery Act..


On-Site



11) **Toxic Spills: active and inactive or closed** spills reported to state environmental authorities, including *remediated* and *unremediated* leaking underground storage tanks. This database includes the following categories:

- Tank Failures
- Tank Test Failures
- Unknown Spill Cause or Other Spill Causes
- Miscellaneous Spill Causes

On-Site




12) **New York State Major Oil Storage Facilities:** sites with more than a 400,000-gallon capacity for storing petroleum products.

On-Site



13) **New York and Local Petroleum Bulk Storage Facilities:** sites with more than a 1,100-gallon capacity for storing petroleum products.

On-Site



14) **New York and Federal Hazardous Waste Generators and Transporters:** sites reported by the NYS manifest system and the USEPA's Resource Conservation and Recovery Act Information System (RCRA). Also includes the following database:


- **RCRA violations:** waste facilities with violations reported by the USEPA pursuant to the Resource Conservation and Recovery Act.

On-Site



15) **New York Chemical Bulk Storage Facilities:** sites storing hazardous substances listed in 6 NYCRR Part 597 in aboveground tanks with capacities of 185 gallons or more and/or underground tanks of any size

On-Site



16) **New York Hazardous Substance Disposal Site Draft Study:** a state listing of sites contaminated with toxic substances that can pose environmental or public health hazards. These sites are not eligible for state clean up funding programs.

On-Site



17) **Federal Toxic Release Inventory Facilities:** discharges of selected toxic chemicals to air, land, water or treatment facilities.

On-Site



18) **Federal Air Discharges:** Air pollution point sources monitored by U.S. EPA and/or state and local air regulatory agencies.

On-Site



19) **Federal Permit Compliance System Toxic Wastewater Discharges:** permitted toxic wastewater discharges.

On-Site



20) **Federal Civil and Administrative Enforcement Docket:** judiciary cases filed on behalf of the U. S. Environmental Protection Agency by the Department of Justice.

Property only



21) ***ERNS: Federal Emergency Response Notification System Spills:*** a listing of federally reported spills.

Limitations Of The Information In Your Report

The information presented in your *Environmental Report* has been obtained from various local, state and federal government agencies. Please be aware that: **1)** additional information on individual sites may be available, **2)** newly discovered sites are continually reported and **3)** all map locations are approximate. As a result, this report is intended to be the **FIRST STEP** in the process of identifying and evaluating possible environmental threats to specific properties and can only serve as a guide for conducting on-site visits or additional, more detailed toxic hazard research.

Toxics Targeting tries to ensure that the information in your report is presented accurately and with minimal alteration. The only systematic changes that are made correct obvious address errors in order to allow sites to be mapped. Any address changes that are made are noted in the map information section at the top of each corresponding *Toxic Site Profile*. Since the information presented in your report is not edited, please be aware that it can contain reporting errors or typographical mistakes made by the site owners/operators or government agencies that produced the information. Please be aware of some other limitations of the information in your report:

- The map used by *Toxics Targeting* is the same one used by the U. S. Census. While the map is generally accurate, no map is perfect. In addition, *Toxics Targeting's* mapping methods estimate where toxic site addresses are located if the address is not specifically designated on the Census map. **FOR THESE REASONS, ALL MAP LOCATIONS OF ADDRESSES AND REPORTED TOXIC SITES SHOULD BE CONSIDERED APPROXIMATE AND SHOULD BE VERIFIED BY ON-SITE VISITS;**
- **UNDISCOVERED, UNREPORTED OR UNMAPPABLE TOXIC SITES MIGHT NOT BE IDENTIFIED BY THIS REPORT'S CHECK OF 21 TOXIC SITE CATEGORIES. TOXIC SITES REPORTED IN OTHER GOVERNMENT DATABASES MIGHT ALSO EXIST. FOR THESE REASONS, YOUR REPORT MIGHT NOT IDENTIFY ALL THE TOXIC SITES THAT EXIST IN THE AREA IT SEARCHES;**
- The appendix of your report contains a listing of sites that could not be mapped due to incomplete or erroneous address information or other mapping problems. This listing includes unmappable toxic sites in zip code areas within one mile of the target address as well as toxic sites without zip codes reported in the same county. **IF YOU WOULD LIKE INFORMATION ON ANY OF THE LISTED SITES, PLEASE CONTACT TOXICS TARGETING AND REFER TO THE SITE ID NUMBER.**
- Some toxic sites identified in your report may be classified as **known hazards**. Most of the toxic sites identified in your report involve **potential hazards** related to the on-site use, manufacture, handling, storage, transport or disposal of toxic chemicals. Some of the toxic sites identified in your report may be the addresses of parties responsible for toxic sites located elsewhere. **YOU SHOULD ONLY CONCLUDE THAT TOXIC HAZARDS ACTUALLY EXIST AT A SPECIFIC SITE WHEN GOVERNMENT AUTHORITIES MAKE THAT DETERMINATION OR WHEN THAT CONCLUSION IS FULLY DOCUMENTED BY THE FINDINGS OF AN APPROPRIATE SITE INVESTIGATION UNDERTAKEN BY LICENSED PROFESSIONALS;**
- Compass directions and distances are approximate. Compass directions are calculated from the subject property address to the mapped location of each identified toxic site. The compass direction does not necessarily refer to the closest property boundary of an identified toxic site. The compass direction also can vary substantially for toxic sites that are located very close to the subject property address.
- The information presented in your report is a summary of the information that *Toxics Targeting* obtains from government agencies on reported toxic sites. **YOU MAY BE ABLE TO OBTAIN ADDITIONAL INFORMATION ABOUT REPORTED SITES WITH THE FREEDOM OF INFORMATION REQUEST FORM LETTERS THAT ARE PROVIDED ON THE INSIDE OF THE BACK COVER.**

Section One:

Report Summary

- *Table One: Number of Identified Toxic Sites By Distance Interval*
- *Table Two: Identified Toxic Sites Ranked By Direction*
- *Table Three: Identified Toxic Sites By Category*
- *Table Four: Identified Toxic Sites By Proximity*
- *Map One: Project Overview Map*
- *Map Two: On-Site Radius Close-up Map*

NUMBER OF IDENTIFIED SITES BY DISTANCE INTERVAL

Database Searched	0 – 100 ft	100 ft – 1/8 mi	1/8 mi – 1/4 mi	1/4 mi – 1/2 mi	1/2 mi – 1 mi	Site Category Totals
ASTM–Required Databases						
National Priority List (NPL) Sites	0	Not searched	Not searched	Not searched	Not searched	0
NYS Inactive Hazardous Waste Disposal Site Registry	0	Not searched	Not searched	Not searched	Not searched	0
NYS Inactive Haz Waste Disposal Site Registry Qualifying	0	Not searched	Not searched	Not searched	Not searched	0
RCRA Corrective Action (CORRACTS) Sites	0	Not searched	Not searched	Not searched	Not searched	0
Delisted National Priority List (NPL) Sites						
CERCLIS Superfund Non–NFRAP Sites	0	Not searched	Not searched	Not searched	Not searched	0
CERCLIS Superfund NFRAP Sites	0	Not searched	Not searched	Not searched	Not searched	0
Brownfields Sites						
Voluntary Cleanup Program	0	Not searched	Not searched	Not searched	Not searched	0
Environmental Restoration Program	0	Not searched	Not searched	Not searched	Not searched	0
Brownfield Cleanup Program	0	Not searched	Not searched	Not searched	Not searched	0
NYSDEC Solid Waste Facilities / Landfills	0	Not searched	Not searched	Not searched	Not searched	0
RCRA Hazardous Waste Treatment, Storage, Disposal Sites	0	Not searched	Not searched	Not searched	Not searched	0
NYS Toxic Spills						
Active Tank Failures	0	Not searched	Not searched	Not searched	Not searched	0
Active Tank Test Failures	0	Not searched	Not searched	Not searched	Not searched	0
Active Spills – Unknown / Other Causes	0	Not searched	Not searched	Not searched	Not searched	0
Active Spills – Miscellaneous Causes	2	Not searched	Not searched	Not searched	Not searched	2
Closed Tank Failures	1	Not searched	Not searched	Not searched	Not searched	1
Closed Tank Test Failures	0	Not searched	Not searched	Not searched	Not searched	0
Closed Spills – Unknown / Other Causes	1	Not searched	Not searched	Not searched	Not searched	1
Closed Spills – Miscellaneous Causes	3	Not searched	Not searched	Not searched	Not searched	3
NYS Major Oil Storage Facilities	0	Not searched	Not searched	Not searched	Not searched	0
Local & State Petroleum Bulk Storage Sites	8	Not searched	Not searched	Not searched	Not searched	8
RCRA Hazardous Waste Generators & Transporters	4	Not searched	Not searched	Not searched	Not searched	4
NYS Chemical Bulk Storage Sites	0	Not searched	Not searched	Not searched	Not searched	0
Emergency Response Notification System (ERNS)	0	Not searched	Not searched	Not searched	Not searched	0
Institutional Controls / Engineering Controls (IC/EC)	See databases for NPL, CERCLIS, Inactive Hazardous Waste Disposal Site Registry and Brownfield Sites.					
ASTM–Required Databases Distance Interval Totals	19	0	0	0	0	19
Non–ASTM Databases On–Site Only Search						
Hazardous Substance Waste Disposal Sites	0	Not searched	Not searched	Not searched	Not searched	0
Toxic Release Inventory Sites (TRI)	0	Not searched	Not searched	Not searched	Not searched	0
Permit Compliance System (PCS) Toxic Wastewater Discharges	0	Not searched	Not searched	Not searched	Not searched	0
Air Discharges	0	Not searched	Not searched	Not searched	Not searched	0
Civil & Administrative Enforcement Docket Facilities	0	Not searched	Not searched	Not searched	Not searched	0
Non–ASTM Databases Distance Interval Totals	0	0	0	0	0	0
Distance Interval Totals	19	0	0	0	0	19

Identified Toxic Sites by Direction

Riverhead BOA – Section 4 Riverhead, NY 11901

* Compass directions can vary substantially for sites located very close to the subject property address.

Sites less than 100 feet from subject property sorted by distance

Map Id#	Site Name	Site Street	Approximate Distance & Direction From Property	Toxic Site Category
1	RIVERHAVEN TRAILER	37 HUBBARD AVE LOT 45	0 feet	Active Haz Spill (Misc. Spill Cause)
2	RIVERHAVEN TRAILER	37 HUBBARD AVE LOT 9	0 feet	Active Haz Spill (Misc. Spill Cause)
3	K&K ASSOC/APT BLDG	724 EAST MAIN STREET	0 feet	Closed Status Tank Failure
4	SLATTERY RESIDENCE	28-37 HUBBARD AVENUE	0 feet	Closed Status Spill (Unk/Other Cause)
5	RESIDENCE	724 EAST MAIN STREET	0 feet	Closed Status Spill (Misc. Spill Cause)
6	RESIDENCE	756 EAST MAIN STREET	0 feet	Closed Status Spill (Misc. Spill Cause)
7	UNKNOWN	821 EAST MAIN STREET	0 feet	Closed Status Spill (Misc. Spill Cause)
8	QUALITY REPAIR AND SERVICE	940 RTE 25 EAST MAIN ST	0 feet	Petroleum Bulk Storage Site
9	RIVERSIDE AUTO & TRUCK ELECTRICAL R	715 RTE 25 EAST MAIN ST	0 feet	Petroleum Bulk Storage Site
10	ORCHARD APARTMENTS	724-726 RTE 25 EAST MAIN ST	0 feet	Petroleum Bulk Storage Site
11	VOJVODAS CLEANERS	712 RTE 25 EAST MAIN ST	0 feet	Petroleum Bulk Storage Site
12	T JAYS TRANSMISSIONS	965 RTE 25 EAST MAIN ST	0 feet	Petroleum Bulk Storage Site
13	GALLOS AUTO & TRUCK REPAIR	25 HUBBARD AVE	0 feet	Petroleum Bulk Storage Site
14	DEALER SERVICE ALTERNATIVE	940 RTE 25 EAST MAIN ST	0 feet	Petroleum Bulk Storage Site
15	SAP ENTERPRISES INC	944 RTE 25 EAST MAIN ST	0 feet	Petroleum Bulk Storage Site
16	T-JAYS TRANSMISSIONS	965 E MAIN ST	0 feet	Hazardous Waste Generator/Transporter
17	VOJVODAS CLEANERS	712 EAST MAIN STREET	0 feet	Hazardous Waste Generator/Transporter
18	RUTHINAWSKI & WARNER	940 EAST MAIN STREET	0 feet	Hazardous Waste Generator/Transporter
19	FRED J GALLO USED AUTO PARTS INC	27 HUBBARD AVE	0 feet	Hazardous Waste Generator/Transporter

Sites between 100 ft and 660 ft from the subject property sorted by direction and distance

Map Id#	Site Name	Site Street	Approximate Distance & Direction From Property	Toxic Site Category
No sites found between 100 feet and 660 feet				

Sites equal to or greater than 660 ft from subject property sorted by direction and distance

Map Id#	Site Name	Site Street	Approximate Distance & Direction From Property	Toxic Site Category
No sites found equal to or greater than 660 ft from subject property				

Identified Toxic Sites by Category

Riverhead BOA – Section 4 Riverhead, NY 11901

* Compass directions can vary substantially for sites located very close to the subject property address.

Active Haz Spills (Miscellaneous Spill Causes) --- Total Sites – 2			Database searched at Onsite – ASTM required search distance: 1/2 Mile	
MAP ID	FACILITY ID	FACILITY NAME	FACILITY STREET	DISTANCE & DIRECTION
1	1304772	RIVERHAVEN TRAILER	37 HUBBARD AVE LOT 45	0 feet
2	1304771	RIVERHAVEN TRAILER	37 HUBBARD AVE LOT 9	0 feet
Closed Status Tank Failures --- Total Sites – 1			Database searched at Onsite – ASTM required search distance: 1/2 Mile	
MAP ID	FACILITY ID	FACILITY NAME	FACILITY STREET	DISTANCE & DIRECTION
3	9315533	K&K ASSOC/APT BLDG	724 EAST MAIN STREET	0 feet
Closed Status Spills (Unknown Causes & Other Causes) --- Total Sites – 1			Database searched at Onsite – ASTM required search distance: 1/2 Mile	
MAP ID	FACILITY ID	FACILITY NAME	FACILITY STREET	DISTANCE & DIRECTION
4	9304933	SLATTERY RESIDENCE	28–37 HUBBARD AVENUE	0 feet
Closed Status Spills (Miscellaneous Spill Causes) --- Total Sites – 3			Database searched at Onsite – ASTM required search distance: 1/2 Mile	
MAP ID	FACILITY ID	FACILITY NAME	FACILITY STREET	DISTANCE & DIRECTION
5	9311539	RESIDENCE	724 EAST MAIN STREET	0 feet
6	8804165	RESIDENCE	756 EAST MAIN STREET	0 feet
7	0306605	UNKNOWN	821 EAST MAIN STREET	0 feet
Petroleum Bulk Storage Sites --- Total Sites – 8			Database searched at Onsite – ASTM required search distance: Property & Adjacent	
MAP ID	FACILITY ID	FACILITY NAME	FACILITY STREET	DISTANCE & DIRECTION
8	12096	QUALITY REPAIR AND SERVICE	940 RTE 25 EAST MAIN ST	0 feet
9	12100	RIVERSIDE AUTO & TRUCK ELECTRICAL R	715 RTE 25 EAST MAIN ST	0 feet
10	12363	ORCHARD APARTMENTS	724–726 RTE 25 EAST MAIN ST	0 feet
11	12455	VOJVODAS CLEANERS	712 RTE 25 EAST MAIN ST	0 feet
12	12471	T JAYS TRANSMISSIONS	965 RTE 25 EAST MAIN ST	0 feet
13	12504	GALLOS AUTO & TRUCK REPAIR	25 HUBBARD AVE	0 feet
14	12532	DEALER SERVICE ALTERNATIVE	940 RTE 25 EAST MAIN ST	0 feet
15	12556	SAP ENTERPRISES INC	944 RTE 25 EAST MAIN ST	0 feet
Hazardous Waste Generators, Transporters --- Total Sites – 4			Database searched at Onsite – ASTM required search distance: Property & Adjacent	
MAP ID	FACILITY ID	FACILITY NAME	FACILITY STREET	DISTANCE & DIRECTION
16	NYD064916067	T–JAYS TRANSMISSIONS	965 E MAIN ST	0 feet
17	NYD101204246	VOJVODAS CLEANERS	712 EAST MAIN STREET	0 feet
18	NYD986897189	RUTHINAWSKI & WARNER	940 EAST MAIN STREET	0 feet
19	NYD987018363	FRED J GALLO USED AUTO PARTS INC	27 HUBBARD AVE	0 feet

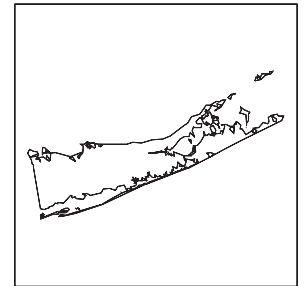

Identified Toxic Sites by Proximity

Riverhead BOA – Section 4, Riverhead, NY 11901

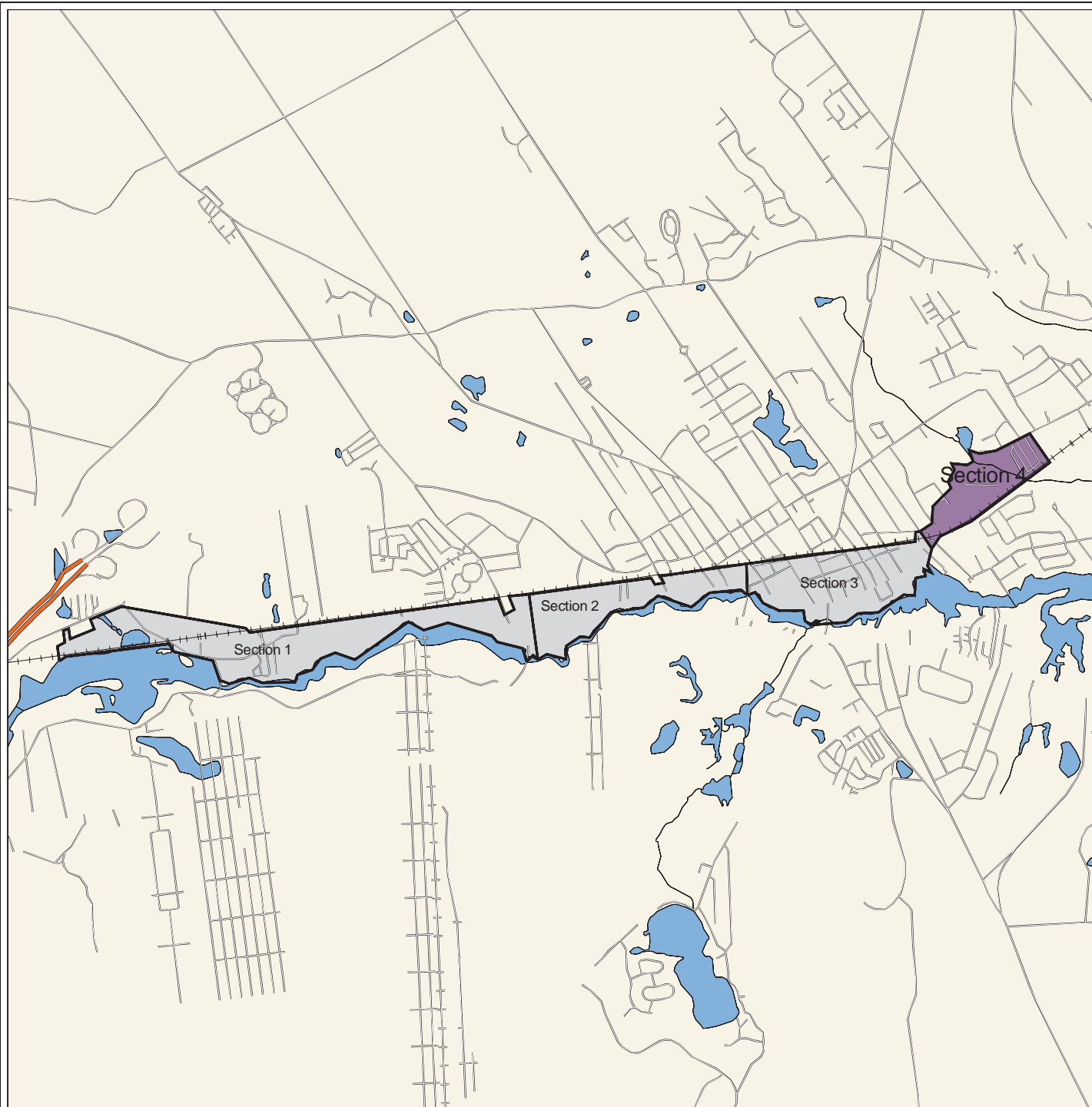
* Compass directions can vary substantially for sites located very close to the subject property address.

Map Id#	Site Name	Site Street	Approximate Distance From Property	Toxic Site Category
1	RIVERHAVEN TRAILER	37 HUBBARD AVE LOT 45	0 feet	Active Haz Spill (Misc. Spill Cause)
2	RIVERHAVEN TRAILER	37 HUBBARD AVE LOT 9	0 feet	Active Haz Spill (Misc. Spill Cause)
3	K&K ASSOC/APT BLDG	724 EAST MAIN STREET	0 feet	Closed Status Tank Failure
4	SLATTERY RESIDENCE	28–37 HUBBARD AVENUE	0 feet	Closed Status Spill (Unk/Other Cause)
5	RESIDENCE	724 EAST MAIN STREET	0 feet	Closed Status Spill (Misc. Spill Cause)
6	RESIDENCE	756 EAST MAIN STREET	0 feet	Closed Status Spill (Misc. Spill Cause)
7	UNKNOWN	821 EAST MAIN STREET	0 feet	Closed Status Spill (Misc. Spill Cause)
8	QUALITY REPAIR AND SERVICE	940 RTE 25 EAST MAIN ST	0 feet	Petroleum Bulk Storage Site
9	RIVERSIDE AUTO & TRUCK ELECTRICAL R	715 RTE 25 EAST MAIN ST	0 feet	Petroleum Bulk Storage Site
10	ORCHARD APARTMENTS	724–726 RTE 25 EAST MAIN ST	0 feet	Petroleum Bulk Storage Site
11	VOJVODAS CLEANERS	712 RTE 25 EAST MAIN ST	0 feet	Petroleum Bulk Storage Site
12	T JAYS TRANSMISSIONS	965 RTE 25 EAST MAIN ST	0 feet	Petroleum Bulk Storage Site
13	GALLOS AUTO & TRUCK REPAIR	25 HUBBARD AVE	0 feet	Petroleum Bulk Storage Site
14	DEALER SERVICE ALTERNATIVE	940 RTE 25 EAST MAIN ST	0 feet	Petroleum Bulk Storage Site
15	SAP ENTERPRISES INC	944 RTE 25 EAST MAIN ST	0 feet	Petroleum Bulk Storage Site
16	T–JAYS TRANSMISSIONS	965 E MAIN ST	0 feet	Hazardous Waste Generator/Transporter
17	VOJVODAS CLEANERS	712 EAST MAIN STREET	0 feet	Hazardous Waste Generator/Transporter
18	RUTHINAWSKI & WARNER	940 EAST MAIN STREET	0 feet	Hazardous Waste Generator/Transporter
19	FRED J GALLO USED AUTO PARTS INC	27 HUBBARD AVE	0 feet	Hazardous Waste Generator/Transporter

Toxics Targeting
Project Area Overview Map
with highlighted section for this report
Riverhead BOA - Section 4
Riverhead, NY 11901



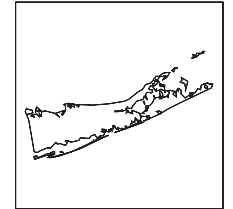

Suffolk County



- Project Area
- Subject Area
- Waterbody
- Minor Roads
- Major Roads
- Expressways
- County Border
- Railroad Tracks

Toxics Targeting Onsite Area Map

Riverhead BOA - Section 4
Riverhead, NY 11901



Suffolk County



- | | |
|---|--|
| National Priority List (NPL) | Delisted NPL Site |
| CERCLIS Superfund Non-NFRAP Site | CERCLIS Superfund NFRAP Site |
| Inactive Hazardous Waste Disposal Registry Site | Inact. Haz Waste Disp. Registry Qualifying |
| Hazardous Waste Treater, Storer, Disposer | RCRA Corrective Action Facility |
| Hazardous Substance Waste Disposal Site | Solid Waste Facility |
| Major Oil Storage Facility | Brownfields Site |
| Chemical Storage Facility | Hazardous Material Spill |
| Toxic Release | Petroleum Bulk Storage Facility |
| Wastewater Discharge | Hazardous Waste Generator, Transp. |
| Enforcement Docket Facility | Air Release |
| Subject Area | Remediation Site Borders |
| Waterbody | Railroad Tracks |
| County Border | |

Scale: 1 inch = 446 feet

Section Two: Toxic Site Profiles

The heading of each *Toxic Site Profile* refers to the site's map location and details:

- The facility name, address, city, state, and zip code.
- Any changes that were made to a site's address in order to map its location.
- The site mapping method that was used (see *How Sites are Located*, at the end of this section for more information).

Toxic Site Profiles summarize information provided by site owners or operators and government agencies regarding various toxic chemical activities reported at each site, such as:

- Whether chemicals were stored, produced, transported, discharged or disposed of.
- The name of chemicals and their Chemical Abstract Series (CAS) numbers.
- The amount of chemicals and the units (gallons/pounds) the chemical was measured in.
- Whether the site or storage tanks at the site are currently active or inactive.
- Special codes used by government agencies to regulate hazardous waste activities at some sites, or a complete description of the codes follows the profiles section.

For selected individual chemicals reported at various toxic sites, some potential health effect summary information appears below the site profile. Each potential health effect summary identifies chemicals by name and by Chemical Abstract Series (CAS) Number. An "x" under each potential health effect heading indicates positive toxicity testing results reported by the National Institute of Occupational Safety and Health's Registry of Toxic Effects of Chemical Substances (RTECS). Some chemicals (mostly appearing in profiles of Hazardous Waste facilities), are reported as mixtures, and RTECS health effect information is only available for individual chemicals. In addition, RTECS only provides information on approximately 100,000 common chemicals. Consequently, the absence of potential health effect summary information for a particular chemical identified in a Toxic Site Profile does not necessarily mean that the chemical does not pose potential health effects.

The Maximum Contaminant Level (MCL) in drinking water allowed for selected chemicals is also noted. In most cases, the only applicable MCL has been set by the New York State Department of Health (NYSDOH). Where NYSDOH has not set an MCL, the federal standard, if one exists, is listed and is marked by an asterisk.

Presented below are column headings that describe the health effect definitions used in RTECS and applicable New York State and federal drinking water standards. Reference sources for information presented in this section are also provided.

ACUTE TOX: **Acute Toxicity:** Short-term exposure to this chemical can cause lethal and non-lethal toxicity effects not included in the following four categories.

TUMOR TOX: **Tumorigenic Toxicity:** The chemical can cause an increase in the incidence of tumors.

MUTAG TOX: **Mutagenic Toxicity:** The chemical can cause genetic alterations that are passed from one generation to the next.

REPRO TOX: **Reproductive Toxicity:** May signify one of the following effects: maternal effects, paternal effects, effects on fertility, effects on the embryo or fetus, specific developmental abnormalities, tumorigenic effects, or effects on the newborn (only positive reproductive effects data for mammalian species are referenced).

IRRIT TOX: **Primary Irritant:** The chemical can cause eye or skin irritation.

MCL: **Drinking Water Standard - Maximum Contaminant Level (MCL)** listed under Drinking Water Supplies, 10 NYCRR Part 5, Subparts 1.51(f),(g), and (h) for NYDOH MCL's and under the Safe Drinking Water Act, 40 CFR 141, Subparts B and G, (* indicates value for total trihalomethanes) for federal MCL's.

Reference Source for Toxicity Information: Registry of Toxic Effects of Chemical Substances (RTECS), NIOSH (on-line database); For further information, contact: NIOSH, 4676 Columbia Parkway, Cincinnati, OH, 45226, 800/35-NIOSH.

Reference Source for Drinking Water Standards: New York State Department of Health, Bureau of Toxic Substances Assessment, 2 University Place, Room 240, Albany, NY 12203, 518/458-6373.

U.S. Environmental Protection Agency, Office of Drinking Water, 401 M St SW, Mailstop WH-556, Washington, DC, 20460, 202/260-5700.

Inactive Hazardous Waste Disposal Site Classifications:

- 1 -- Causing or presenting an imminent danger of causing irreversible or irreparable damage to the public health or the environment -- immediate action required;
- 2 -- Significant threat to the public health or environment -- action required;
- 3 -- Does not Present a significant threat to the environment or public health -- action may be deferred;
- 4 -- Site properly closed --requires continued management;
- 5 -- Site properly closed, no evidence of present or potential adverse impact -- no further action required;
- 2a -- This temporary classification has been assigned to sites where there is inadequate data to assign them to the five classifications specified by law;
- A -- Work underway and not yet complete;
- P -- Potential Site;
- D₁, 2, 3 -- Delisted Site (1: hazardous waste not found; 2: remediated; 3: consolidated site or site incorrectly listed);
- C -- Remediation Complete (formerly D2).



NO NATIONAL PRIORITIES LIST (NPL) SITES IDENTIFIED WITHIN THE SEARCH AREA



NO INACTIVE HAZARDOUS WASTE DISPOSAL REGISTRY OR REGISTRY-QUALIFYING SITES IDENTIFIED WITHIN THE SEARCH AREA



NO RCRA CORRECTIVE ACTION SITES IDENTIFIED WITHIN THE SEARCH AREA



NO CERCLIS SUPERFUND SITES IDENTIFIED WITHIN THE SEARCH AREA



NO BROWNFIELDS SITES IDENTIFIED WITHIN THE SEARCH AREA



NO SOLID WASTE FACILITIES IDENTIFIED WITHIN THE SEARCH AREA



NO HAZARDOUS WASTE TREATMENT/STORAGE/DISPOSERS IDENTIFIED WITHIN THE SEARCH AREA



NO ACTIVE TANK FAILURES IDENTIFIED WITHIN THE SEARCH AREA



NO ACTIVE TANK TEST FAILURES IDENTIFIED WITHIN THE SEARCH AREA



NO ACTIVE UNKNOWN CAUSE SPILLS AND OTHER CAUSE SPILLS IDENTIFIED WITHIN THE SEARCH AREA



ACTIVE HAZARDOUS SPILLS – MISC. SPILL CAUSES – EQUIPMENT FAILURE, HUMAN ERROR, TANK OVERFILL, DELIBERATE SPILL, TRAFFIC ACCIDENT, HOUSEKEEPING, ABANDONED DRUM, VANDALISM AND STORMS – IDENTIFIED WITHIN THE SEARCH AREA.

Please Note: * – Compass directions can vary substantially for sites located very close to the subject property address.

Map Identification Number 1 **RIVERHAVEN TRAILER** **Spill Number: 1304772** **Close Date:**
 37 HUBBARD AVE LOT 45 RIVERHEAD, NY 11901 TT-Id: 520A-0289-980

MAP LOCATION INFORMATION
 Site location mapped by: MANUAL MAPPING (4)
 Approximate distance from property: 0 feet

ADDRESS CHANGE INFORMATION
 Revised street: 37 HUBBARD AVE
 Revised zip code: NO CHANGE

Source of Spill: PRIVATE DWELLING

Spiller: MR BECK – KINGSLEY MGMT
 XXXXXXXXXXXX
 XXXXXXXXXXXX
 XXXXXXXXXXXX
 XXXXXXXXXXXX
 XXXXXXXXXXXX

Spiller Phone:

Notifier Type: Local Agency
 Caller Name:
 DEC Investigator: RJPOCZKA

Notifier Name:
 Caller Agency:
 Contact for more spill info: CRAIG ZITEK

Notifier Phone:
 Caller Phone:
 Contact Person Phone: (631) 831-8842

Category: Known petroleum or hazardous material release with minimal potential for fire/explosion (indoors or outdoors), drinking water contamination, or releases to surface waters.
 Class: Willing RP – DEC Field Response – Corrective Action Initiated, Taken Over, or Completed by RP or Other Agency

Spill Date	Date Cleanup Ceased	Cause of Spill	Meets Cleanup Standards		Penalty Recommended	
07/31/2013		DELIBERATE	NO		NO	
Material Spilled	Material Class	Quantity Spilled	Units	Quantity Recovered	Units	Resource(s) Affected
#2 FUEL OIL	PETROLEUM	100.00	GALLONS	0.00	GALLONS	SOIL

Caller Remarks:
 during trailer demolition a fuel tank was crushed and the fuel emptied into a trench to the septic

DEC Investigator Remarks:

SEE 1304771 HERE– A SIMILAR SPILL BY THE SAME PARTIES DR

SEE 1304782– ANOTHER SPILL BY SUPERIOR AT RIVERWOOD TRAILER PARK IN RIVERHEAD DR

08/01/13 0935 Hrs (A): Called Zitek– THIS IS THE "RIVERHAVEN TRAILER PARK". Kingsley Management owns the trailer park, and Superior was hired to demolish trailers that had been vacant for years.

08/01/13 0935 Hrs (B): Superior crimped the line on the 275gal tank, which was 1/2 full, but the line dripped overnight and is continuing to drip. A pail has been placed under the tank for now.

08/01/13 0935 Hrs (C): DEC asked Zitek to inform the TWO parties they must arrange for the appropriate cleanup of the soil; that the contractor transporting the soil offsite must have the appropriate NYS Part 364 Waste Transporter's Permit from this agency; that they CANNOT BACKFILL ANY EXCAVATION UNLESS THERE ARE PUBLIC SAFETY, STRUCTURAL, OR UTILITY CONCERNS; AND THAT THE TWO PARTIES COULD CALL THIS OFFICE DIRECTLY IF THEY HAD QUESTIONS.

08/01/13 0935 Hrs (D): DEC also informed Zitek this office would TRY to dispatch a responder later today but could not yet confirm one would be available. DR

08/01/13 1010 Hrs: Emailed copy of this report to BD (checking several sites)– can he respond sometime today? DR

08/01/13 ____ Hrs: BD called– he will be unable to respond today. DR

08/01/13 am: Discussed with NA– case was assigned to RP to obtain an update and to decide whether to respond today or inspect tomorrow. DR

08/01/13 am: RP responded. DR

08/01/13 1316 Hrs: RP emailed an update. DR

Map Identification Number 2



RIVERHAVEN TRAILER
37 HUBBARD AVE LOT 9

RIVERHEAD, NY 11901

Spill Number: 1304771

Close Date:

TT-Id: 520A-0289-979

MAP LOCATION INFORMATION

Site location mapped by: MANUAL MAPPING (4)
Approximate distance from property: 0 feet

ADDRESS CHANGE INFORMATION

Revised street: 37 HUBBARD AVE
Revised zip code: NO CHANGE

Source of Spill: PRIVATE DWELLING

Spiller: PATRICK GING – SUPERIOR DEMOLITION
 XXXXXXXXXXXX
 XXXXXXXXXXXX
 XXXXXXXXXXXX
 XXXXXXXXXXXX
 XXXXXXXXXXXX

Spiller Phone:

Notifier Type: Local Agency
 Caller Name:
 DEC Investigator: RJPOCZKA

Notifier Name:
 Caller Agency:
 Contact for more spill info: CRAIG ZITEK

Notifier Phone:
 Caller Phone:
 Contact Person Phone: (631) 831-8842

Category: Known petroleum or hazardous material release with minimal potential for fire/explosion (indoors or outdoors), drinking water contamination, or releases to surface waters.

Class: Willing RP – DEC Field Response – Corrective Action Initiated, Taken Over, or Completed by RP or Other Agency

Spill Date	Date Cleanup Ceased	Cause of Spill	Meets Cleanup Standards		Penalty Recommended	
07/31/2013		DELIBERATE	NO		NO	

Material Spilled	Material Class	Quantity Spilled		Quantity Recovered		Resource(s) Affected
		Units		Units		
#2 FUEL OIL	PETROLEUM	100.00	GALLONS	0.00	GALLONS	SOIL

Caller Remarks:

vacant trailer was torn down, fuel tank was crushed then contents was dumped into septic

DEC Investigator Remarks:

SEE 1304772 HERE– A SIMILAR SPILL BY THE SAME PARTIES DR

SEE 1304782– ANOTHER SPILL BY SUPERIOR AT RIVERWOOD TRAILER PARK IN RIVERHEAD DR

08/01/13 0935 Hrs (A): Called Zitek– THIS IS THE "RIVERHAVEN TRAILER PARK". Kingsley Management owns the trailer park, and Superior was hired to demolish trailers that had been vacant for years.

08/01/13 0935 Hrs (B): The 275gal tank was reportedly anywhere from 1/4 full to full, and Superior allegedly dug a trench to the cesspool and drained the contents of the tank into the cesspool. There is also a 10ft x 15ft area of soil around the tank itself that has been impacted.

08/01/13 0935 Hrs (C): Zitek had photographs of the scene taken by a neighbor.

08/01/13 0935 Hrs (D): DEC asked Zitek to inform the TWO parties they must arrange for the appropriate cleanup of the soil and cesspool; that the contractor transporting the waste (SOIL AND SEPTAGE) offsite must have the appropriate NYS Part 364 Waste

Transporter's Permit from this agency; that they CANNOT BACKFILL ANY EXCAVATION UNLESS THERE ARE PUBLIC SAFETY, STRUCTURAL, OR UTILITY CONCERNS; AND THAT THE TWO PARTIES COULD CALL THIS OFFICE DIRECTLY IF THEY HAD QUESTIONS.

08/01/13 0935 Hrs (E): DEC also informed Zitek this office would TRY to dispatch a responder later today but could not yet confirm one would be available. DR

08/01/13 1010 Hrs: Emailed copy of this report to BD (checking several sites)– can he respond sometime today? DR

08/01/13 ____ Hrs: BD called– he will be unable to respond today. DR

08/01/13 am: Discussed with NA– case was assigned to RP to obtain an update and to decide whether to respond today or inspect tomorrow. DR

08/01/13 am: RP responded. DR

08/01/13 1316 Hrs: RP emailed an update. DR



CLOSED STATUS TANK FAILURES IDENTIFIED WITHIN THE SEARCH AREA

Please Note: * – Compass directions can vary substantially for sites located very close to the subject property address.

Map Identification Number 3 **K&K ASSOC/APT BLDG** **Spill Number: 9315533** **Close Date: 10/15/1999**
 724 EAST MAIN STREET RIVERHEAD, NY TT-Id: 520A-0174-744

MAP LOCATION INFORMATION

Site location mapped by: MANUAL MAPPING (3)
 Approximate distance from property: 0 feet

ADDRESS CHANGE INFORMATION

Revised street: NO CHANGE
 Revised zip code: 11901

Source of Spill: INSTITUTIONAL, EDUC, GOV, OTHER Spiller: K&K ASSOC/APT BLDG Spiller Phone: (516) 727-0998
 Notifier Type: Other Notifier Name:
 Caller Name: ROLF VAALER Caller Agency: GIFFORDS Notifier Phone:
 DEC Investigator: RRD WELL Contact for more spill info: Caller Phone: (516) 576-3000
 Contact Person Phone:

Category: Known or probable release, where, without action, there is a potential for a fire/explosion hazard (indoors or outdoors), contamination of drinking water supplies, or significant release to surface waters.

Class: Willing RP – DEC Field Response – Corrective Action Initiated, Taken Over, or Completed by RP or Other Agency

Spill Date	Date Cleanup Ceased	Cause of Spill	Meets Cleanup Standards	Penalty Recommended
03/31/1994		TANK FAILURE	YES	NO

Material Spilled	Material Class	Quantity Spilled	Units	Quantity Recovered	Units	Resource(s) Affected
#2 FUEL OIL	PETROLEUM	0	GALLONS	0	GALLONS	SOIL

Caller Remarks:

3/23 LAST DELIVERY?, DELIVERED 10 GALS LAST NIGHT, EMPTY THIS AM, TRYING TO LOCATE OWNERS ABOUT CLEANUP

DEC Investigator Remarks: NO DEC INVESTIGATOR REMARKS GIVEN FOR THIS SPILL.



NO CLOSED STATUS TANK TEST FAILURES IDENTIFIED WITHIN THE SEARCH AREA



CLOSED STATUS UNKNOWN CAUSE SPILLS AND OTHER CAUSE SPILLS IDENTIFIED WITHIN THE SEARCH AREA

Please Note: * – Compass directions can vary substantially for sites located very close to the subject property address.

Map Identification Number 4 **SLATTERY RESIDENCE** **Spill Number: 9304933** **Close Date: 07/06/1994**
 28-37 HUBBARD AVENUE RIVERHEAD, NY TT-Id: 520A-0165-304

MAP LOCATION INFORMATION
 Site location mapped by: MANUAL MAPPING (4)
 Approximate distance from property: 0 feet

ADDRESS CHANGE INFORMATION
 Revised street: 28-37 HUBBARD AVE
 Revised zip code: 11901

Source of Spill: PRIVATE DWELLING Spiller: TOM SLATTERY – SLATTERY RESIDENCE Spiller Phone: (516) 369-4180
 Notifier Type: Other Notifier Name: Notifier Phone:
 Caller Name: LORI REUTZEL Caller Agency: GIFFORDS Caller Phone: (516) 576-3000
 DEC Investigator: KAKISPER Contact for more spill info: Contact Person Phone:

Category: Known petroleum or hazardous material release with minimal potential for fire/explosion (indoors or outdoors), drinking water contamination, or releases to surface waters.

Class: Willing RP – DEC Field Response – Corrective Action Initiated, Taken Over, or Completed by RP or Other Agency

Spill Date	Date Cleanup Ceased	Cause of Spill	Meets Cleanup Standards	Penalty Recommended
07/20/1993	07/06/1994	OTHER	UNKNOWN	NO

Material Spilled	Material Class	Quantity Spilled	Units	Quantity Recovered	Units	Resource(s) Affected
#2 FUEL OIL	PETROLEUM	0	GALLONS	0	GALLONS	SOIL

Caller Remarks:

STAINS ON LAWN, TANK EXPANDED FROM BEING OUTSIDE, THEY PUMPED OUT OIL, 275 A/G TANK STEEL TANK, STEEL TANK LOCATED OUTSIDE THE HOUSE ON THE LAWN. TANK IS NEW, 8-9 MONTHS OLD, TANK WAS FILLED, OIL EXPANDED AND CAME OUT OF THE TANK AND AFFECTED A 2.X2. AREA. NO DRAINS AFFECTED. NO STANDING PUDDLES OF OIL


DEC Investigator Remarks:

Prior to Sept, 2004 data translation this spill Lead_DEC Field was "KISPERT"



CLOSED STATUS HAZARDOUS SPILLS – MISC. SPILL CAUSES – EQUIPMENT FAILURE, HUMAN ERROR, TANK OVERFILL, DELIBERATE SPILL, TRAFFIC ACCIDENT, HOUSEKEEPING, ABANDONED DRUM, VANDALISM AND STORMS – WITHIN THE SEARCH AREA.

Please Note: * – Compass directions can vary substantially for sites located very close to the subject property address.

Map Identification Number 5 	RESIDENCE 724 EAST MAIN STREET	RIVERHEAD, NY	Spill Number: 9311539	Close Date: 12/28/1993 TT-Id: 520A-0174-743
MAP LOCATION INFORMATION Site location mapped by: MANUAL MAPPING (3) Approximate distance from property: 0 feet		ADDRESS CHANGE INFORMATION Revised street: NO CHANGE Revised zip code: 11901		
Source of Spill: PRIVATE DWELLING		Spiller: UNK	Spiller Phone:	
Notifier Type: Other		Notifier Name:	Notifier Phone:	
Caller Name: PEARSON		Caller Agency: GIFFORDS	Caller Phone: (516) 576-3100	
DEC Investigator: UNASSIGNED	Contact for more spill info:		Contact Person Phone:	

Category: Possible petroleum release with minimal potential for fire/explosion (indoors or outdoors), drinking water contamination, or releases to surface waters, known releases with no potential for damage, or non-petroleum/non-hazardous spills.
 Class: Willing RP – DEC Field Response – Corrective Action Initiated, Taken Over, or Completed by RP or Other Agency

Spill Date	Date Cleanup Ceased	Cause of Spill	Meets Cleanup Standards		Penalty Recommended	
12/27/1993	12/28/1993	EQUIPMENT FAILURE	UNKNOWN		NO	

Material Spilled	Material Class	Quantity Spilled		Quantity Recovered		Resource(s) Affected
		Units		Units		
#2 FUEL OIL	PETROLEUM	1.00	GALLONS	0.00	GALLONS	SOIL

Caller Remarks:

AT RESIDENCE, BAD PUMP SEAL, CONTAINED ALSO HAD ASBESTOS ON FLOOR, ASBESTOS PEOPLE WILL PICK UP SPILL ALSO

DEC Investigator Remarks:

Prior to Sept, 2004 data translation this spill Lead_DEC Field was "NONE"
12/28/93: NO RESPONSE NEEDED.

Map Identification Number 6



RESIDENCE

756 EAST MAIN STREET

RIVERHEAD, NY

Spill Number: 8804165

Close Date: 06/05/1990

TT-Id: 520A-0174-745

MAP LOCATION INFORMATION

Site location mapped by: MANUAL MAPPING (4)
Approximate distance from property: 0 feet

ADDRESS CHANGE INFORMATION

Revised street: NO CHANGE
Revised zip code: 11901

Source of Spill: PRIVATE DWELLING
Notifier Type: Fire Department
Caller Name: E.KUKLA
DEC Investigator: KJGOMEZ

Spiller: MARGARET GUILLER (OWNER)
Notifier Name:
Caller Agency: RIVERHEAD F.M
Contact for more spill info:

Spiller Phone: (718) 529-0854
Notifier Phone:
Caller Phone: (516) 727-3200
Contact Person Phone:

Category: Known petroleum or hazardous material release with minimal potential for fire/explosion (indoors or outdoors), drinking water contamination, or releases to surface waters.
Class: Unable or Unwilling RP – DEC Field Response – DEC Corrective Action Required

Spill Date	Date Cleanup Ceased	Cause of Spill	Meets Cleanup Standards		Penalty Recommended	
08/11/1988	06/05/1990	ABANDONED DRUM	UNKNOWN		NO	
Material Spilled	Material Class	Quantity Spilled	Units	Quantity Recovered	Units	Resource(s) Affected
KEROSENE	PETROLEUM	0	GALLONS	0	GALLONS	SOIL

Caller Remarks:

7-55 GAL DRUMS ON WEST SIDE OF DRIVEWAY IN BACK.1 RUSTED-OPEN FULL OF KEROSENE. WANTS DEC TO RESPOND ASAP.
1:44 JL WILL CALL FM

5/29/90 GOMEZ ON SITE AT 12:50, DRUMS NOT ON SITE, NO FURTHER ACTION REQUIRED

DEC Investigator Remarks:

Prior to Sept, 2004 data translation this spill Lead_DEC Field was "GOMEZ"
05/29/90: DRUMS NOT ON SITE. NO FURTHER ACTION REQUIRED.

Map Identification Number 7

UNKNOWN

821 EAST MAIN STREET

RIVERHEAD, NY

Spill Number: 0306605

Close Date: 02/09/2004

TT-Id: 520A-0174-742

MAP LOCATION INFORMATION

Site location mapped by: MANUAL MAPPING (4)

Approximate distance from property: 0 feet

ADDRESS CHANGE INFORMATION

Revised street: NO CHANGE

Revised zip code: 11901

Source of Spill: COMMERCIAL/INDUSTRIAL

Notifier Type: Responsible Party

Caller Name: BILLY STUBER

DEC Investigator: UNASSIGNED

Spiller: LIPA

Notifier Name: SCOTT DIANA

Caller Agency: KEYSpan

Contact for more spill info: BILLY STUBER

Spiller Phone:

Notifier Phone:

Caller Phone: (917) 578-0160

Contact Person Phone: (917) 578-0160

Category: Known petroleum or hazardous material release with minimal potential for fire/explosion (indoors or outdoors), drinking water contamination, or releases to surface waters.

Class: Unable or Unwilling RP – DEC Field Response – DEC Corrective Action Required

Spill Date	Date Cleanup Ceased	Cause of Spill	Meets Cleanup Standards		Penalty Recommended	
09/22/2003		EQUIPMENT FAILURE	YES		NO	

Material Spilled	Material Class	Quantity Spilled	Units	Quantity Recovered	Units	Resource(s) Affected
TRANSFORMER OIL	PETROLEUM	1.00	GALLONS	0.00	GALLONS	SOIL

Caller Remarks:

caller states spill due to transformer overload – actual amount 1 quart onto dirt – spill is contained – unknown on pcb's – clean up crew enroute

DEC Investigator Remarks:

9/22/03 CALLED BILLY STUBER, CLEANUP IN PROGRESS, WILL TEST FOR PCB, TRADEWINDS TO CLEANUP



NO OIL STORAGE FACILITIES LARGER THAN 400,000 GALLONS IDENTIFIED WITHIN THE SEARCH AREA



PETROLEUM BULK STORAGE FACILITIES LESS THAN 400,000 GALLONS IDENTIFIED WITHIN THE SEARCH AREA

PLEASE NOTE: * Compass directions can vary substantially for sites located very close to the subject property address.

Map Identification Number 8 **QUALITY REPAIR AND SERVICE** **Facility Id: 12096** **Source: SUFF. HEALTH DEPT**
 940 RTE 25 EAST MAIN ST RIVERHEAD, NY 11901 Facility Ref. No.: 10515
 TT-Id: 640A-0054-675

MAP LOCATION INFORMATION
 Site location mapped by: MANUAL MAPPING (3)
 Approximate distance from property: 0 feet

ADDRESS CHANGE INFORMATION
 Revised street: NO CHANGE
 Revised zip code: NO CHANGE

This facility has been deleted from the reported data. Data reflects last reported information.
 Owner Name: QUALITY REPAIR AND SERVIC
 Owner Address:

Facility Phone #:

TANK NO.	TANK STATUS	TANK CONTENT	CAPACITY GALLONS	TANK LOCATION	INSTALL DATE	PERMIT ISSUED	REMOVED DATE
----------	-------------	--------------	------------------	---------------	--------------	---------------	--------------

NO TANK INFORMATION WAS REPORTED FOR THIS SITE

Map Identification Number 9 **RIVERSIDE AUTO & TRUCK ELECTRICAL R** **Facility Id: 12100** **Source: SUFF. HEALTH DEPT**
 715 RTE 25 EAST MAIN ST RIVERHEAD, NY 11901 Facility Ref. No.: 10583
 TT-Id: 640A-0074-327

MAP LOCATION INFORMATION
 Site location mapped by: MANUAL MAPPING (4)
 Approximate distance from property: 0 feet

ADDRESS CHANGE INFORMATION
 Revised street: 715 E MAIN ST
 Revised zip code: NO CHANGE

Owner Name: RIVERSIDE AUTO & TRUCK EL
 Owner Address:

Facility Phone #:

TANK NO.	TANK STATUS	TANK CONTENT	CAPACITY GALLONS	TANK LOCATION	INSTALL DATE	PERMIT ISSUED	REMOVED DATE
----------	-------------	--------------	------------------	---------------	--------------	---------------	--------------

NO TANK INFORMATION WAS REPORTED FOR THIS SITE

Map Identification Number 10 **ORCHARD APARTMENTS**
 724–726 RTE 25 EAST MAIN ST

Facility Id: 12363

Source: SUFF. HEALTH DEPT
 Facility Ref. No.: 15018
 TT-Id: 640A–0074–326


MAP LOCATION INFORMATION
 Site location mapped by: MANUAL MAPPING (3)
 Approximate distance from property: 0 feet

ADDRESS CHANGE INFORMATION
 Revised street: 724 E MAIN ST
 Revised zip code: NO CHANGE

Owner Name: ANTHONY & RUTH KRISMAN
 Owner Address:

Facility Phone #:

TANK NO.	TANK STATUS	TANK CONTENT	CAPACITY GALLONS	TANK LOCATION	INSTALL DATE	PERMIT ISSUED	REMOVED DATE
1	Removed – Marked for Removal 1994 (Confirmed)	#2 FUEL OIL	1500	Outdoor Under			041194

Map Identification Number 11 **VOJVODAS CLEANERS**
 712 RTE 25 EAST MAIN ST

Facility Id: 12455

Source: SUFF. HEALTH DEPT
 Facility Ref. No.: 03873
 TT-Id: 640A–0074–324


MAP LOCATION INFORMATION
 Site location mapped by: MANUAL MAPPING (3)
 Approximate distance from property: 0 feet

ADDRESS CHANGE INFORMATION
 Revised street: 712 E MAIN ST
 Revised zip code: NO CHANGE

Owner Name: FRANK MIELE
 Owner Address: , QUOGUE, NY 11959

Facility Phone #:

TANK NO.	TANK STATUS	TANK CONTENT	CAPACITY GALLONS	TANK LOCATION	INSTALL DATE	PERMIT ISSUED	REMOVED DATE
1	Removed – Marked for Removal 1990 (Confirmed)	ORGANIC SOLVENT	3000	Outdoor Under			052290
2	Removed – Marked for Removal 1990 (Confirmed)	ORGANIC SOLVENT	3000	Outdoor Under			052290
3	Removed – Marked for Removal 1990 (Confirmed)	MINERAL SPIRITS	1000	Outdoor Under			052290
4	Removed – Marked for Removal 1990 (Confirmed)	MINERAL SPIRITS	1000	Outdoor Under			052290
5	Removed – Marked for Removal 1990 (Confirmed)	MINERAL SPIRITS	550	Outdoor Under			052290
6	Permitted – Expired 1995	#2 FUEL OIL	2000	Outdoor Above	90	080790	
7	Permitted – Expired 1995	MINERAL SPIRITS	550	Outdoor Above	90	080790	

Map Identification Number 12 **T JAYS TRANSMISSIONS**
 965 RTE 25 EAST MAIN ST

Facility Id: 12471

Source: SUFF. HEALTH DEPT
 Facility Ref. No.: 04411
 TT-Id: 640A-0059-249

MAP LOCATION INFORMATION
 Site location mapped by: MANUAL MAPPING (3)
 Approximate distance from property: 0 feet

ADDRESS CHANGE INFORMATION
 Revised street: NO CHANGE
 Revised zip code: NO CHANGE

Owner Name: T JAYS
 Owner Address: , RIVERHEAD, NY 11901

Facility Phone #:

TANK NO.	TANK STATUS	TANK CONTENT	CAPACITY GALLONS	TANK LOCATION	INSTALL DATE	PERMIT ISSUED	REMOVED DATE
1	Removed – Marked for Removal 1992 (Confirmed)	TRANSMISSION FLUID	275	Indoor Above	85		010192
2	Removed – Marked for Removal 1988 (Confirmed)	WASTE OIL	275	Outdoor Under	85		010188
3	Exempt	#2 FUEL OIL	275	Outdoor Under			
4	Never Installed	WASTE OIL	275	Outdoor Above			
5	Removed – Marked for Removal 2004	TRANSMISSION FLUID	275	Indoor Above		041503	091304

Map Identification Number 13 **GALLOS AUTO & TRUCK REPAIR**
 25 HUBBARD AVE

Facility Id: 12504

Source: SUFF. HEALTH DEPT
 Facility Ref. No.: 06180
 TT-Id: 640A-0059-248

MAP LOCATION INFORMATION
 Site location mapped by: MANUAL MAPPING (3)
 Approximate distance from property: 0 feet

ADDRESS CHANGE INFORMATION
 Revised street: NO CHANGE
 Revised zip code: NO CHANGE

Owner Name: GALLOS AUTO & TRUCK REPAI
 Owner Address:

Facility Phone #:

TANK NO.	TANK STATUS	TANK CONTENT	CAPACITY GALLONS	TANK LOCATION	INSTALL DATE	PERMIT ISSUED	REMOVED DATE
1	Removed – Marked for Removal 1990 (Confirmed)	GASOLINE	550	Outdoor Above			031990

Map Identification Number 14 **DEALER SERVICE ALTERNATIVE**
 940 RTE 25 EAST MAIN ST

Facility Id: 12532

Source: SUFF. HEALTH DEPT
 Facility Ref. No.: 07658
 TT-Id: 640A-0054-678

MAP LOCATION INFORMATION
 Site location mapped by: MANUAL MAPPING (3)
 Approximate distance from property: 0 feet

ADDRESS CHANGE INFORMATION
 Revised street: NO CHANGE
 Revised zip code: NO CHANGE

This facility has been deleted from the reported data. Data reflects last reported information.


Owner Name: DEALER SERVICE ALTERNATIV

Facility Phone #:

Owner Address:

TANK NO.	TANK STATUS	TANK CONTENT	CAPACITY GALLONS	TANK LOCATION	INSTALL DATE	PERMIT ISSUED	REMOVED DATE
----------	-------------	--------------	------------------	---------------	--------------	---------------	--------------

NO TANK INFORMATION WAS REPORTED FOR THIS SITE

Map Identification Number 15 **SAP ENTERPRISES INC**
 944 RTE 25 EAST MAIN ST

Facility Id: 12556
 RIVERHEAD, NY 11901

Source: SUFF. HEALTH DEPT
 Facility Ref. No.: 08250
 TT-Id: 640A-0059-250

MAP LOCATION INFORMATION
 Site location mapped by: MANUAL MAPPING (3)
 Approximate distance from property: 0 feet

ADDRESS CHANGE INFORMATION
 Revised street: NO CHANGE
 Revised zip code: NO CHANGE

Owner Name: SAP ENTERPRISES INC
 Owner Address: 944 EAST MAIN ST, RIVERHEAD, NY 11901


Facility Phone #:

TANK NO.	TANK STATUS	TANK CONTENT	CAPACITY GALLONS	TANK LOCATION	INSTALL DATE	PERMIT ISSUED	REMOVED DATE
1	Removed – Marked for Removal 1990 (Confirmed)	GASOLINE	4000	Outdoor Under	75		042090
2	Removed – Marked for Removal 1990 (Confirmed)	GASOLINE	5000	Outdoor Under	75		042090
3	Removed – Marked for Removal 1990 (Confirmed)	GASOLINE	2000	Outdoor Under	75		042090
4	Removed – Marked for Removal 1990 (Confirmed)	GASOLINE	2000	Outdoor Under	75		041890
5	Removed – Marked for Removal 1990 (Confirmed)	DIESEL	550	Outdoor Under	75		042090
6	Removed – Marked for Removal 1990 (Confirmed)	WASTE OIL	1000	Outdoor Under	75		042090



HAZARDOUS WASTE GENERATORS/TRANSPORTERS IDENTIFIED WITHIN THE SEARCH AREA

PLEASE NOTE: * Compass directions can vary substantially for sites located very close to the subject property address.

Map Identification Number 16 	NYSDEC Name:	T-JAYS TRANSMISSIONS		Facility Id: NYD064916067
	NYSDEC Address:	965 E MAIN ST	RIVERHEAD, NY 11901	TT-Id: 740A-0049-506
	EPA (RCRA) Name:	T-JAYS TRANSMISSIONS		
	EPA (RCRA) Address:	965 E MAIN ST	RIVERHEAD, NY 119012564	

MAP LOCATION INFORMATION

Site location mapped by: MANUAL MAPPING (3)
Approximate distance from property: 0 feet

ADDRESS CHANGE INFORMATION

Revised street: 965 EAST MAIN STREET
Revised zip code: NO CHANGE

US EPA RCRA Type: GENERATOR TYPE NOT GIVEN
Land Disposal: Receives offsite waste:
Storer: Treatment facility:
Contact Name: TRISHA TRANCHINA Source Type: Notification

Notification date: 08/13/1986
Incinerator:
Transporter:
Contact Phone: 516-369-11 Contact Info Date: 08/13/1986

Historically listed as the following USEPA RCRA Generator Size(s) as well:
SMALL QUANTITY GENERATOR

NYS DEC Manifested Waste Summary:
Waste Codes, Waste Units, and Transaction Types are only shown for the most recently reported year.

WASTE CODE	WASTE DESCRIPTION	WASTE AMOUNT	WASTE UNITS	TRANSACTION TYPE	YEAR	HISTORIC MAXIMUM AMOUNT	YEAR
------------	-------------------	--------------	-------------	------------------	------	-------------------------	------

NONE Site reported by US EPA. No hazardous waste activity reported by NYS.

Map Identification Number 17 	NYSDEC Name:	VOJVODAS CLEANERS		Facility Id: NYD101204246
	NYSDEC Address:	712 EAST MAIN STREET	RIVERHEAD, NY 11901	TT-Id: 740A-0052-967
	EPA (RCRA) Name:	VOJVODA CLEANERS		
	EPA (RCRA) Address:	712 E MAIN ST	RIVERHEAD, NY 11901	

MAP LOCATION INFORMATION

Site location mapped by: MANUAL MAPPING (3)
Approximate distance from property: 0 feet

ADDRESS CHANGE INFORMATION

Revised street: NO CHANGE
Revised zip code: NO CHANGE

US EPA RCRA Type: CONDITIONALLY EXEMPT SMALL QUANTITY GENERATOR
 Land Disposal: Receives offsite waste:
 Storer: Treatment facility:
 Contact Name: BUFAN ZENG Source Type: Implementer
 Contact Name: BUFAN ZENG Source Type: Notification

Notification date: 05/11/2004
 Incinerator:
 Transporter:

Contact Phone: 631-727-2432 Contact Info Date: 01/01/2007
 Contact Phone: 631-727-2432 Contact Info Date: 05/11/2004

Historically listed as the following USEPA RCRA Generator Size(s) as well:
 LARGE QUANTITY GENERATOR
 SMALL QUANTITY GENERATOR

US EPA RCRA Violations:

Violation Type: Generators – Manifest
 Violation Number: 0001 Location: NY
 Former Citation:

Responsible Agency: STATE
 Violation Determination Date: 03/30/1987
 Violation Return to Compliance: 04/01/1987

Violation Type: Generators – Manifest
 Violation Number: 0002 Location: NY
 Former Citation:

Responsible Agency: STATE
 Violation Determination Date: 04/13/1987
 Violation Return to Compliance: 04/15/1987

Violation Type: Generators – Manifest
 Violation Number: 0003 Location: NY
 Former Citation:

Responsible Agency: STATE
 Violation Determination Date: 06/03/1987
 Violation Return to Compliance: 06/05/1987

NYS DEC Manifested Waste Summary:

Waste Codes, Waste Units, and Transaction Types are only shown for the most recently reported year.

WASTE CODE	WASTE DESCRIPTION	WASTE AMOUNT	WASTE UNITS	TRANSACTION TYPE	YEAR	HISTORIC MAXIMUM AMOUNT	YEAR
More than one waste code was reported for the following waste amount:		400	POUNDS	GENERATED	2013	594	2008
D001	Solid waste that exhibits the characteristic of ignitability						
D007	Chromium						
D039	Tetrachloroethylene						
D040	Trichlorethylene						
More than one waste code was reported for the following waste amount:		700	POUNDS	GENERATED	2007		
D007	Chromium						
D039	Tetrachloroethylene						
D040	Trichlorethylene						
D039	Tetrachloroethylene	620	POUNDS	GENERATED	2006		
D007	Chromium	600	POUNDS	GENERATED	2005		

NYS DEC Manifested Waste Transactions for NYD101204246 continued ----

WASTE CODE	WASTE DESCRIPTION	WASTE AMOUNT	WASTE UNITS	TRANSACTION TYPE	YEAR	HISTORIC MAXIMUM AMOUNT	YEAR
D001	Solid waste that exhibits the characteristic of ignitability	1320	POUNDS	GENERATED	2004	4390	1990
F002	Spent halogenated solvents	120	POUNDS	GENERATED	2004	2040	1988
F001	Spent halogenated solvents used in degreasing	195	POUNDS	GENERATED	1988		

NOTE: 2013 waste amounts are for 1/1/13 to 4/15/13 only

Map Identification Number 18



NYSDEC Name: RUTHINAWSKI & WARNER

NYSDEC Address: 940 EAST MAIN STREET
 EPA (RCRA) Name: RUTHINOWSKI & WARNER
 EPA (RCRA) Address: 940 E MAIN ST

RIVERHEAD, NY 11901

Facility Id: NYD986897189

TT-Id: 740A-0049-507

RIVERHEAD, NY 119012565

MAP LOCATION INFORMATION

Site location mapped by: MANUAL MAPPING (3)
 Approximate distance from property: 0 feet

ADDRESS CHANGE INFORMATION

Revised street: NO CHANGE
 Revised zip code: NO CHANGE

US EPA RCRA Type: GENERATOR TYPE NOT GIVEN

Land Disposal: Receives offsite waste:

Storer: Treatment facility:

Contact Name: JOE WARNER Source Type: Notification

Notification date: 04/25/1990

Incinerator:

Transporter:

Contact Phone: 516-727-3633 Contact Info Date: 04/25/1990

Historically listed as the following USEPA RCRA Generator Size(s) as well:

SMALL QUANTITY GENERATOR

NYS DEC Manifested Waste Summary:

Waste Codes, Waste Units, and Transaction Types are only shown for the most recently reported year.

WASTE CODE	WASTE DESCRIPTION	WASTE AMOUNT	WASTE UNITS	TRANSACTION TYPE	YEAR	HISTORIC MAXIMUM AMOUNT	YEAR
D001	Solid waste that exhibits the characteristic of ignitability	110	GALLONS	GENERATED	1990		

Map Identification Number 19



NYSDEC Name:

NYSDEC Address:

EPA (RCRA) Name:

EPA (RCRA) Address:

FRED J GALLO USED AUTO PARTS INC

27 HUBBARD AVE

FRED J GALLO USED AUTO PARTS INC

27 HUBBARD AVE

RIVERHEAD, NY 11901

RIVERHEAD, NY 11901

Facility Id: NYD987018363

TT-Id: 740A-0049-505

MAP LOCATION INFORMATION

Site location mapped by: MANUAL MAPPING (3)

Approximate distance from property: 0 feet

ADDRESS CHANGE INFORMATION

Revised street: NO CHANGE

Revised zip code: NO CHANGE

US EPA RCRA Type: GENERATOR TYPE NOT GIVEN

Land Disposal:

Receives offsite waste:

Storer:

Treatment facility:

Notification date: 10/16/1992

Incinerator:

Transporter:

Contact Name: THOMAS GALLO

Source Type: Implementer

Contact Phone: 516-727-3521

Contact Info Date: 01/01/2007

Contact Name: THOMAS GALLO

Source Type: Notification

Contact Phone: 516-727-3521

Contact Info Date: 10/16/1992

Historically listed as the following USEPA RCRA Generator Size(s) as well:

CONDITIONALLY EXEMPT SMALL QUANTITY GENERATOR

NYS DEC Manifested Waste Summary:

Waste Codes, Waste Units, and Transaction Types are only shown for the most recently reported year.

WASTE CODE	WASTE DESCRIPTION	WASTE AMOUNT	WASTE UNITS	TRANSACTION TYPE	YEAR	HISTORIC MAXIMUM AMOUNT	YEAR
------------	-------------------	--------------	-------------	------------------	------	-------------------------	------

NONE Site reported by US EPA. No hazardous waste activity reported by NYS.



NO CHEMICAL STORAGE FACILITIES IDENTIFIED WITHIN THE SEARCH AREA



NO HAZARDOUS SUBSTANCE WASTE DISPOSAL SITES IDENTIFIED WITHIN THE SEARCH AREA



NO TOXIC AIR, LAND AND WATER RELEASES IDENTIFIED WITHIN THE SEARCH AREA



NO WASTEWATER DISCHARGES IDENTIFIED WITHIN THE SEARCH AREA



NO AIR DISCHARGE FACILITIES IDENTIFIED WITHIN THE SEARCH AREA



NO CIVIL & ADMINISTRATIVE ENFORCEMENT DOCKET FACILITIES IDENTIFIED WITHIN THE SEARCH AREA

U.S. EPA EMERGENCY RESPONSE NOTIFICATION SYSTEM (ERNS) SPILLS
 AT THE LOCATION OR POTENTIALLY AT THE LOCATION OF
 Riverhead BOA - Section 4
 Riverhead, NY 11901

* Any ERNS Spills listed below are NOT mapped in this report *

POTENTIALLY ONSITE ERNS:

RECORD NUMBER	SPILL NUMBER	SPILL STREET	SPILL CITY	SPILL ZIP
4	10289	THE AGS AREA		
9	10658	CENTRAL STEAM FAC. BLDG 611A TANK #1		
11	108885	PIER 7, BERTH 1.		
17	110708	PLANT LOCATION		
20	112199	BUILDING 610		
21	113268	GAVE CALLER # FOR NY DEC; CALLER SAID THAT NYC EPA		
45	125934	PIER 7, BERTH 1		
47	127284	SOUTH OF BLDG 610 CENTRAL STEAM FACILITY		
50	128559	IN PARKING LOT		
53	12914	W. MAIN ST.- 9A RIVERHEAD SUBST.	RIVERHEAD	
55	130548	BUILDING 930		
63	150810	ELECTRICAL SUBSTATION		
66	15434	50 DIFFERENT ADDRESSES IN 15 COMMUNITIES		
71	1637	LOADING DOCK OF HEALTH SCIENCES BLDG		
107	2072	NOT SURE WHICH STATION GASOLINE ODOR IS COMING FRO		
191	250154	GLENWOOD TERMINAL	LONG ISLAND	
324	353963	HESS PORT NORTH SHIP DOCK	NEW YORK	10036
325	355505	BARCELONA POINT LIGHT NO.7		
369	442949	TRAIN SYMBOL BUB 25TH	KELLOGG	
381	456815	WAYNE SCOTT	NEW YORK	
384	467727	LAT 37° 33'/LONG 121° 37'	MODESTO (NR)	11432
400	496503	DALOIA & NOWHERE	ASK JIM	
401	499728	ASK WITKOWSKI		
418	52682	BLDG 610 (CENTRAL STEAM FACILITY)		
419	527049	ASK DALOIA	ASK DALOIA	
423	532840	RT 25	AQUEBOGUE (RIVERHEAD)	11931-
430	543684	ASK TAWADROS	ASK TAWADROS	
446	55288	BUILDING 610		
452	555396	ASK ZACHOS	ASK ZACHOS	
457	56224	BLDG 610		
466	572277	ASK CHONG	ASK CHONG	
471	57819	MUD CREEK		
516	617692	MAYER TERMINAL PIER 62		
576	70105	2000 YARDS W OF MORRIS AVE OCCURRED AT THE TANKFAR		
656	942	S. SIDE W. MAIN ST IN RIVERHEAD,	RIVERHEAD	
RECORD NUMBER	SPILL NUMBER	SPILL STREET	WATERBODY	
38	123097	LATITUDE: 4049.5 N LONGITUDE: 7230.3 W	NAVIGABLE WATERS NEC	
39	123210	LATITUDE: 0.0 N LONGITUDE: 0.0 W	NAVIGABLE WATERS NEC	
586	76086	LATITUDE: 4050.5 N LONGITUDE: 7228.8 W	NAVIGABLE WATERS NEC	
635	80174	LATITUDE: 4045.9 N LONGITUDE: 7245.0 W	NAVIGABLE WATERS NEC	
636	80220	LATITUDE: 0.0 N LONGITUDE: 0.0 W	NAVIGABLE WATERS NEC	
RECORD NUMBER	SPILL NUMBER	SPILL STREET	SPILL CITY	SPILL ZIP

1 102162
6 103528
7 104219
10 106642
13 109108
15 109459
18 110765
22 113817
28 116043
29 116376
30 116795
31 118507
32 11924
33 119643
42 1245
44 125834
49 127755
56 131242
64 151403
74 16538
81 17469
83 17631
85 17633
86 17634
87 17635
88 17638
94 18401
95 18849
111 216809
134 23401
159 24128
170 24317
172 24358
173 24372
174 24391
175 24409
176 24435
181 24560
182 24623
183 24632
186 24748
187 24749
188 24754
189 24780
262 27643
275 27849
277 27932
326 3580
383 461265
393 48
396 4823
402 50153
403 50352
408 50921
409 50986
412 52020
416 52396
422 53202
424 53351
459 563852

NEW YORK

NEW YORK

460	56500
461	56550
513	61496
514	61702
541	639885
546	64066
563	64851
570	65755
572	68853
573	69279
574	69744
577	70493
583	75904
588	76141
591	76336
592	76400
595	76602
596	76671
600	77068
603	77380
604	77634
605	77692
608	77988
610	78157
615	78591
626	79662
628	79763
630	79779
648	81170
658	9938

Unmappable facilities for 'Suffolk' County

NPL/CERCLIS/NYSDEC Inactive Haz. Waste or Reg. Qual. Sites

FACILITY ID	FACILITY NAME	STREET	CITY	ZIP
1-031	MACKENZIE BARN	MIDDLE COUNTRY ROAD	CALVERTON	UNKNOWN
152081	CALVERTON DEMOLITION DEBRIS SITE	RTE. 25-25A	CALVERTON	11933

Solid Waste Facilities

FACILITY ID	FACILITY NAME	STREET	CITY	ZIP
52C03	TRANS MED LIMITED RMW TS			UNKNOWN
52W54R	SYNCOR NUCLEAR PHARMACY S			UNKNOWN
52W69R	DUNLOP AVE COMPOSTING			UNKNOWN
52W72R	TRI-TOWN CARTING CORP.			UNKNOWN
52W74	GLOBAL LAND MATERIALS			UNKNOWN
52W76R	C&A MATERIALS			UNKNOWN
52W77R	HOLBROOK TRUCK & LEASING			UNKNOWN
52W78	LONG ISLAND DIRT CORP.			UNKNOWN
52W80R	T.S. HAULERS, INC.			UNKNOWN
52W81R	NORTH SHORE RECYCLING			UNKNOWN
52W85R	CALVERTON INDUSTRIES, LLC			UNKNOWN
52W98R	BELLI CONTRACTING CO, INC			UNKNOWN
52D01	LONG ISLAND RECYCLING INC			UNKNOWN
52S10	ALEXANDER AND ANTHONY IZZ			UNKNOWN
52T65	CALVENTON DEMO. DEBRIS	BOX 164A	CAMPBELL HALL	11933
52F09	RIVERHEAD YOUNGS AVE SLP	200 HOWELLS AVENUE	RIVERHEAD	11933
	RIVERHEAD RUBBISH	P.O. BOX 974	RIVERHEAD	11933
	RIVERHEAD LANDGAS CO.	1703 E SECOND ST	SCOTCH PLAINS	11933

Hazardous Waste Treater, Storer, or Disposal Sites

FACILITY ID	FACILITY NAME	STREET	CITY	ZIP
NYD990762742	COUNTY TANK LINES INC.	ROUTE-58 & ROUTE-25	RIVERHEAD	UNKNOWN

Hazardous Spills - MISC. SPILL CAUSES - Active

FACILITY ID	FACILITY NAME	STREET	CITY	ZIP
1216488	CAFFEE RESIDENCE	88 PELMAN STREET	SOUTHAMPTON	11968

Hazardous Spills - TANK FAILURES - Closed

FACILITY ID	FACILITY NAME	STREET	CITY	ZIP
0211985	RESIDENCE	1A AQUEBOGUE TRIAL PARK	AQUEBOGUE	11931
9707477	ROLLIN MOBILE HOME PARK	132 ROLLIN PARK	CALVERTON	UNKNOWN
0225248	CROWN STABLES	MIDDLE COUNTRY ROAD	CALVERTON	11933
8605327	ZAMBER RESIDENCE	LOT 73 OAKLAND RIDGE CT	RIVERHEAD	UNKNOWN

Hazardous Spills - TANK TEST FAILURES - Closed

FACILITY ID	FACILITY NAME	STREET	CITY	ZIP
8605211	UPS	UPS GARAGE	CALVERTON	UNKNOWN
8401337	SUNOCO S/S	147 RTE 25	RIVERHEAD	11901

Hazardous Spills - UNKNOWN CAUSE OR OTHER CAUSES - Closed

FACILITY ID	FACILITY NAME	STREET	CITY	ZIP
8401635				UNKNOWN
8401564				UNKNOWN
8100603				UNKNOWN
8806366	UNKNOWN	ROUTE 25	AQUEBOGUE	11931
9711864	FORGE POND	OFF FORGE ROAD	CALVERTON	11933
9500794	ALEX LASURDO	RTE 25	CALVERTON	UNKNOWN
9414571	LILCO	FRANCIS BLVD	CALVERTON	11933

9309786	UNK	FUNWOOD DRIVE	CALVERTON	11933
9010286	TOM'S COUNTRY AUTO	1202 RTE 25	CALVERTON	UNKNOWN
9006038	UPS	FRANCIS BLVD & RTE 25	CALVERTON	11933
1109993	FORGE POND	SOUTH RIVER ROAD (NEXT TO 332)	CALVERTON	11933
0012142	UNKNOWN	RTE 25/MIDDLE COUNTRY RD	CALVERTON	11933
7800390			DUCK LAKE	UNKNOWN
8201717			FLANDERS	11901
8100435			HAMPTON BAY	UNKNOWN
8709317	JAMES QUINN	CALLAHANS MARINA	HAMPTON BAYS	UNKNOWN
8903906	UNKNOWN	EAST CREEK AT STATE RAMP	JAMESPORT	UNKNOWN
9515378	1 MILE W/O MATTITUCK	NEAR RIVERHEAD	LONG ISLAND	UNKNOWN
9500242	UNK	PECONIC BAY	PECONIC	UNKNOWN
7801072			PILOT STATION	UNKNOWN
9900356	RIVERHEAD WATER DISTRICT	RIVERHEAD WATER DISTRICT	RIVERHEAD	11901
9825036	FORMER ACE FUEL OIL TERM	ROUTE 25	RIVERHEAD	11901
9305545	FORMER ACE F/O TERMINAL	RTE 25	RIVERHEAD	11901
9211585	MAAS RESIDENCE	75 OAKLAND RIDGE PARK	RIVERHEAD	11901
9101379	UNKNOWN	RAYNOR AVENUE	RIVERHEAD	11901
9101375	EURO TECH AUTOBODY	RAYNOR AVENUE	RIVERHEAD	11901
9011433	UNKNOWN	PECONIC RIVER	RIVERHEAD	UNKNOWN
9000487	UNKNOWN	NEAR REEVES BEACH	RIVERHEAD	UNKNOWN
8908691	UNK	PECONIC YACHT CLUB	RIVERHEAD	11901
8901856	UNKNOWN	REEVES BEACH	RIVERHEAD	11901
8802498	UNKNOWN	710 MECHANIC BLVD	RIVERHEAD	11901
8403391	UNK	OSBORN AVENUE	RIVERHEAD	11901
8301769			RIVERHEAD	11901
0905426	RIVERHEAD CITY MARINA	BY PECONIC RIVER	RIVERHEAD	11901
0806167	PECONIC RIVER	PECONIC AVENUE	RIVERHEAD	11901
0550785	RIVERHEAD CEMENT BLOCK	ROANOKE AVENUE	RIVERHEAD	11901
0311970	INDIAN ISLAND CTY GOLF CO	RIVERSIDE DRIVE	RIVERHEAD	11901
0225030	UNKNOWN	EAST MAIN STREET	RIVERHEAD	11901
0110119	UNKNOWN	PECONIC BLVD	RIVERHEAD	11901
1003279	WATER	PECONIC BAY	SOUTHAMPTON	11968
0801791	CUMBERLAND FARMS	TWIN COUNTY ROAD	SOUTHAMPTON	11968

Hazardous Spills - MISC. SPILL CAUSES - Closed

FACILITY ID	FACILITY NAME	STREET	CITY	ZIP
9403401	BOCCIA RESIDENCE	23B AQUEBOGUE MOBILE PARK	AQUEBOGUE	11931
9314468	UNK	ROUTE 25	AQUEBOGUE	UNKNOWN
9102347	HUBBARD RES OR COMMANDER	MAIN STREET	AQUEBOGUE	11931
1208013	JAFFE RESIDENCE	16 HARGER ROAD	AQUEBOGUE	11931
1100625	RESIDENCE	27A AQUEBOGUE PARK	AQUEBOGUE	11931
9925326	TS HAULERS	MIDDLE COUNTRY ROAD	CALVERTON	11933
9925251	FORGE POND FISHING ACCESS	FORGE ROAD (X NUGENT DR)	CALVERTON	UNKNOWN
9414802	ROLLIN MOBILE HOMES	RIVER ROAD	CALVERTON	UNKNOWN
9009191	BEHIND BLDG	UNIT 53-56 WOODED COURT	CALVERTON	UNKNOWN
8806669	UNKNOWN	SOUTH RIVER ROAD	CALVERTON	11933
8705877	LILCO	FRANCES BLVD S/O RTE 25	CALVERTON	UNKNOWN
8705336	UPS	RTE 25	CALVERTON	11933
0902506	UNKNOWN	WOODCLIFF PARK RD & BEACH TRAIL	CALVERTON	11933
0225149	TOMS COUNTRY STATION	RTE 25	CALVERTON	11933
9208948	FRANK WISNOSKI RESIDENCE	66 & 68 FLANDERS BAY AVE	FLANDERS	11901
0310087	UNKNOWN	WOOD ROAD TRAIL	FLANDERS	11901
8806936	TOWN OF SOUTHAMPTON HWY	HAMPTON BAYS BARN	HAMPTON BAYS	UNKNOWN
9204071	JOHN BYANK PASS VEHICLE	IN RP'S VEHICLE	NOT GIVEN	UNKNOWN
9825240	UPPER PECONIC FISH ACCESS	MILL ROAD	RIVERHEAD	UNKNOWN
9815379	INDIAN ISLAND GOLF COURSE	RIVER ROAD	RIVERHEAD	UNKNOWN
9814985	OFF RIVERHEAD PLATFORM	1 MILE EAST OF	RIVERHEAD	11901
9804538	WEEPING WILLOW MOTEL	MAIN STREET	RIVERHEAD	11901
9706339	COASTAL GAS STATION	WEST MAIN STREET	RIVERHEAD	11901

9611996	SPILL NUMBER 9611996	RTE 25/EDWARDS AVE/SIMONS	RIVERHEAD	11901
9608864	UNK	SOUTH RAILROAD/CAMPGROUND	RIVERHEAD	11901
9600593	SPILL NUMBER 9600593	BLUE BALL/RTE 25	RIVERHEAD	11901
9508817	RIVERHEAD PROPERTY	RTE 25	RIVERHEAD	11901
9501807	UNK	RTE 25/WADING RIVER MANNI	RIVERHEAD	UNKNOWN
9404889	RIVERHEAD SEWER DIST	RIVER ROAD	RIVERHEAD	UNKNOWN
9305301	TOWN OF RIVERHEAD	OSBORNE AVE	RIVERHEAD	UNKNOWN
9213599	CORIZINNI ASPHALT/SHAMROC	ROANAKE AVENUE	RIVERHEAD	11901
9205896	LILCO	CEDAR STREET	RIVERHEAD	UNKNOWN
9102040	ST ISADORES SCHOOL	MARCY AVENUE	RIVERHEAD	11901
9012987	UNKNOWN	NEAR BOAT RAMP PECONIC PARKING LOT	RIVERHEAD	UNKNOWN
9005084	JOHN DERE TRACTORS DEALERSHIP	MARCY AVENUE	RIVERHEAD	11901
9000629	LILCO	EAST OF MILL ROAD	RIVERHEAD	11901
8907560	RIVERHEAD WASTE PLANT	RIVER ROAD	RIVERHEAD	11901
8904747	DAVIS KEDDY	RTE 25,EAST MAIN STREET	RIVERHEAD	11901
8807494	UNKNOWN	FIELD NEAR 951H	RIVERHEAD	UNKNOWN
8806346	UNKNOWN	RIVERSIDE DRIVE	RIVERHEAD	11901
8802837	UNKNOWN	EAST MAIN STREET	RIVERHEAD	11901
8710661	PECONIC BAY FUEL CO	ROANKE AVENUE	RIVERHEAD	11901
8607950	UNKNOWN	EAST MAIN STREET	RIVERHEAD	11901
8602948	LILCO	WEST MAIN STREET	RIVERHEAD	11901
8602692	LILCO	RTE 58	RIVERHEAD	UNKNOWN
8600563	LILCO	WEST MAIN ST-POLE #2164	RIVERHEAD	11901
1214502	HOWELL AVE PUMP STATION	HOWELL AVENUE	RIVERHEAD	11901
0611787	FITZPATRICK RESIDENCE	9 EAST OAKLAND RIDGE PARK	RIVERHEAD	11901
0611229	LIPA	RIVERHEAD ROAD	RIVERHEAD	11901
0609448	VERIZON TRUCK	FISHEL AVENUE	RIVERHEAD	11901
0607288	UNKNOWN	981 MAIN STREET	RIVERHEAD	11901
0503097	ON A DECK DRILL ONLY	UNKNOWN STREET	RIVERHEAD	11901
0305146	CONOCO PHILLIPS TERMINAL	CONOCO PHILLIPS TERMINAL	RIVERHEAD	UNKNOWN
0304420	UNKNOWN	EAST MAIN STREET	RIVERHEAD	11901
0225424	FORGE POND/PECONIC LAKE	FORGE ROAD	RIVERHEAD	11933
0203639	UNKNOWN	RTE 58/RTE 25	RIVERHEAD	11901
0125094	UNKNOWN	DIRT ROAD OFF RTE 25	RIVERHEAD	11901
0110488	9A RIVERHEAD	MILL ROAD	RIVERHEAD	11901
0110225	UNKNOWN	IN RIVERHEAD	RIVERHEAD	11901
0104267	UNKNOWN	UNION AVENUE & SEEGEMERE STREET	RIVERHEAD	11901
0004829	RIVERHEAD SEWER DIST	RIVER AVENUE	RIVERHEAD	11901
0003696	RIVERHEAD PLATFORM DRILL ONLY	RIVERHEAD PLATFORM	RIVERHEAD	11901
0000499	CITGO GAS STATION	WEST MAIN STREET	RIVERHEAD	11901
1009545	DUDYESKY RESIDENCE	29 GLENVILLE	SOUTHAMPTON	11968
0205629	NEAR BAYBERRY LAND	SHRUBLAND ROAD	SOUTHAMPTON	11968
0125321	UNKNOWN	STREETS OF SUFFOLK COUNTY	TOWNS OF SUFFOLK COUNTY	UNKNOWN

Petroleum Bulk Storage Facilities

FACILITY ID	FACILITY NAME	STREET	CITY	ZIP
6-11907				UNKNOWN
NYSF13940	GO TO REF NO. 04189			UNKNOWN
NYSF15282	GO TO REF.NO 07541			UNKNOWN
NYSF12376	BROAD COVE	HUBBARD AVE	AQUEBOGUE	11931
NYSF12395	PHOTOCIRCUITS	WEST LN	AQUEBOGUE	11931
NYSF12588	HANS KLATT & SON INC	HUBBARD AVE	AQUEBOGUE	11931
6-0025	CALVERTON VORTAC	RTE 25	CALVERTON	11933
6-0199	CAL HOLLOW FARM'S	OSBORNE AWE.	CALVERTON	11901
6-0247	LEE FARMS	MIDDLE COUNTRY ROAD	CALVERTON	11933
6-0310	T S HAULERS	RTE 25	CALVERTON	11933
NYSF12071	WARNER DUCK FARM INC	RIVER RD	CALVERTON	11933
NYSF12098	NUMBER 1 COMPONENTS INC	FRANCIS BLVD	CALVERTON	11933
NYSF12106	ALL COUNTY AGGREGATES INC	390 RTE 25 MIDDLE COUNTRY RD	CALVERTON	11933
NYSF12128	NEPTUNE MARINE INC	RTE 25 MIDDLE COUNTRY RD	CALVERTON	11933

NYSF12129	R A S CARTING CORP	2 C FRANCES BLVD	CALVERTON	11933
NYSF12149	T S HAULERS	RTE 25	CALVERTON	11933
NYSF12150	T S HAULERS INC	123 RTE	CALVERTON	11933
NYSF12233	LEE FARMS	RTE 25 MIDDLE COUNTRY RD	CALVERTON	11933
NYSF12259	CALVERTON VORTAC	RTE 25 MIDDLE COUNTRY RD	CALVERTON	11933
NYSF12368	RIVERHEAD WATER DISTRICT #11	RTE 25	CALVERTON	11933
NYSF12382	MACKENZIE BARN	RTE 25 MIDDLE COUNTRY RD	CALVERTON	11933
NYSF12385	SUFFOLK COUNTY DHS MAINTENANCE GARA	390 RTE 25 MIDDLE COUNTRY RD	CALVERTON	11933
NYSF12436	UNITED PARCEL SERVICE	15 FRANCIS BLVD	CALVERTON	11933
NYSF12489	ATLAS WRECKER CO INC	RTE 25 MIDDLE COUNTRY RD	CALVERTON	11933
NYSF12500	MOHAWK COLORAMA CONCRETE INC	FRANCES BLVD	CALVERTON	11933
NYSF12536	OMNI SITE CALVERTON COMPOST	RTE 25 MIDDLE COUNTRY RD	CALVERTON	11933
NYSF16198	AQUACULTURE AGRO. ENVIRO. INCUBATOR	MIDDLE COUNTRY RD	CALVERTON	11933
NYSF17027	WINDCREST EAST	150 GOLDENSPRUCE DR	CALVERTON	11933
6-0067	NASSAU SUFFOLK LUMBER	MILL RD	RIVERHEAD	11901
6-0141	CROWN SANITATION	PO BOX 974	RIVERHEAD	11933
6-0246	EDWARD ZILNICKI	RD 393 ROANOKE AVE	RIVERHEAD	11901
6-0265	SUFFOLK COUNTY PARK INDIAN ISL	RIVERSIDE DR	RIVERHEAD	11901
6-0298	RIVERHEAD BUILDING SUPPLY CORP	EAST MAIN ST	RIVERHEAD	11901
NYSF12062	BRIDGEVIEW DUCK FARM	FORGE RD	RIVERHEAD	11901
NYSF12072	SUNRISE DUCK FARM	HUBBARD AVE	RIVERHEAD	11901
NYSF12077	AGWAY LI CROP SERVICES	PO BOX 539	RIVERHEAD	11901
NYSF12080	EDWARD ZILNICKI (SECT 81)	ROANOKE AVE	RIVERHEAD	11901
NYSF12085	FARMERS EXCHANGE CO	OSBORN AVE	RIVERHEAD	11901
NYSF12090	COUNTY TANK LINES INC	RTE 25 WEST MAIN ST	RIVERHEAD	11901
NYSF12110	RIVERHEAD BLDG SUPPLY	RTE 25 EAST MAIN ST	RIVERHEAD	11901
NYSF12194	CAL HALLOW FARMS	OSBORN AVE	RIVERHEAD	11901
NYSF12280	NASSAU SUFFOLK LUMBER - RIVERHEAD	MILL RD	RIVERHEAD	11901
NYSF12338	TANGER FACTORY OUTLET CENTER INC	TANGER DR SUITE 200	RIVERHEAD	11901
NYSF12355	T S HAULERS INC	RTE 25 WEST MAIN ST	RIVERHEAD	11901
NYSF12364	SUFFOLK COUNTY PARK INDIAN ISLAND C	RIVERSIDE DR	RIVERHEAD	11901
NYSF12415	SUFFOLK COUNTY RIVERHEAD MICROGRAPH	OLD RIVER RD	RIVERHEAD	11901
NYSF12433	RIVERHEAD CEMENT BLOCK	PO BOX 707	RIVERHEAD	11901
NYSF12449	RIVERHEAD TOWN SALT PILE	OSBORN AVE	RIVERHEAD	11901
NYSF12469	RIVERHEAD BUILDING SUPPLY CORP	RTE 25 EAST MAIN ST	RIVERHEAD	11901
NYSF12486	EURO TECH RESTORATIONS	53 TAYNOR AVE	RIVERHEAD	11901
NYSF12535	SYNERGY GAS CORP	RTE 25 MAIN ST	RIVERHEAD	11901
NYSF15870	EASTERN WELDING	O	RIVERHEAD	11901

Hazardous Waste Generation or Transport Facilities

FACILITY ID	FACILITY NAME	STREET	CITY	ZIP
NYD162479752	AQUEBOGUE VETERINARY HOSPITAL	RTE 25	AQUEBOGUE	UNKNOWN
NYD981183270	ATLAS WRECKER CO INC	RTE 25	CALVERTON	11933
NYD986900181	UNITED PARCEL SERVICE	25 FRANCIS BLVD	CALVERTON	11933
NYD986909497	OCEAN PETROLEUM	ROUTE 25	CALVERTON	UNKNOWN
NYN100052364	MILLER ENVIRONMENTAL GROUP, INC.	P. O. BOX 610	CALVERTON	UNKNOWN
NYP000871731	UNITED PARCEL SERVICE	75 FRANCIS BLVD	CALVERTON	UNKNOWN
NYP003631264	NYSDEC	SPILLS ?	LIC	UNKNOWN
NYP003631512	NYSDEC BUREAU OF SPILLS	EXIT 27A GARDEN STATE PKWY	N/S	UNKNOWN
NYD000699538	SUNOCO SERVICE STATION	PO BOX 673	RIVERHEAD	UNKNOWN
NYD000703801	SUNOCO SERVICE STATION	RFD 1 BOX 552	RIVERHEAD	UNKNOWN
NYD002035996	HALLOCK CONVEYOR CORP	RTE 2 BOX 386	RIVERHEAD	UNKNOWN
NYD981087299	CHEM POLLUTION CONT TOWN OF RIVERHEAD	TOWN LANDFILL	RIVERHEAD	11901
NYD982795833	SUFFOLK COUNTY DEPT PUBLIC WORK	RIVERHEAD & COUNTY CTR	RIVERHEAD	11901
NYD987006327	BEJAY AUTO PARTS INCORPORATED	EAST MAIN STREET	RIVERHEAD	11901
NYD990762742	COUNTY TANK LINES INC.	ROUTE-58 & ROUTE-25	RIVERHEAD	11901
NYN10001A312	T N T LEASING INC	RONAKE AVE.	RIVERHEAD	11901
NYP000300384	NYSDEC	TEXACO	RIVERHEAD	11901
NYP000867416	NYSDEC	PECONIC AVENUE	RIVERHEAD	11901
NYP000920124	TOWN OF RIVERHEAD	MAIN STREET	RIVERHEAD	UNKNOWN

NYP003601606	NYSDEC	PATRIOT POOLS	RIVERHEAD	UNKNOWN
NYP003632338	NYSDEC SPILLS	INDIANHEAD GOLF	RIVERHEAD	UNKNOWN
NYX720000000	TRANSPORTER X	XXXXXXXXXXXXXXXXXXXXXXXXXXXXXXXXXXXX	XXXXXXXXXXXXXXXXXXXXXXXXXXXXXXXXXXXX	UNKNOWN

Hazardous Substance Waste Sites

FACILITY ID	FACILITY NAME	STREET	CITY	ZIP
152504	MACKENZIE BARN	MIDDLE COUNTRY ROAD	CALVERTON	UNKNOWN
NY0002	MANDERVILLE PLANT		MANDERVILLE, NY ?	UNKNOWN
NY0003	PINE'S SWITCH PLANT		PINE'S SWITCH	UNKNOWN
152048	RIVERHEAD LANDFILL	U	RIVERHEAD	11933

Wastewater Discharges

FACILITY ID	FACILITY NAME	STREET	CITY	ZIP
NY0108189	JOINING MATERIALS & ANALYSIS			UNKNOWN
NY0199419	SOUTHAMPTON MARBLE CORP			UNKNOWN
NY0199621	METROPOLITAN LIFE INSURANCE CO			UNKNOWN
NY0210595	SELDEN CHANNEL LAUNDROMAT			UNKNOWN
NY0220841	WASHINGTON AVENUE CONDOMINIUMS			UNKNOWN
NY0221350	PIZZA HUT #606176			UNKNOWN
NY0248151	OLYMPIC PETROLEUM REM PROJ			UNKNOWN
NY0005304	H. F. CORWIN DUCK FARM	P O BOX 500	AQUEBOGUE	11931
NY0020061	RIVERHEAD (T) SD STP	RIVER AVENUE	RIVERHEAD	11901

Air Releases

FACILITY ID	FACILITY NAME	STREET	CITY	ZIP
3610300149	FAA-ILS/LOC	NO STREET ADDRESS	CALVERTON	UNKNOWN
3610300150	FAA-ILS/MM	NO STREET ADDRESS	CALVERTON	UNKNOWN
3610300151	FAA-ILS/GS	NO STREET ADDRESS	CALVERTON	UNKNOWN
3610300146	FAA-VORTAC	LIC #DTFA0582L60502	RIVERHEAD	UNKNOWN

Hazardous waste codes presented in individual Toxic Information Profiles are defined below.

- D001 Solid waste that exhibits the characteristic of ignitability, but is not listed under any other hazardous waste code.
- D007 Chromium
- D039 Tetrachloroethylene
- F001 The following spent halogenated solvents used in degreasing: Tetrachloroethylene, trichloroethylene, methylene chloride, 1,1,1-trichloroethane, carbon tetrachloride, and chlorinated fluorocarbons; all spent solvent mixtures/blends used in degreasing containing, before use, a total of ten percent or more (by volume) of one or more of the above halogenated solvents or those solvents listed in F002, F004, and F005; and still bottoms from the recovery of these spent solvents and spent solvent mixtures. (T)
- F002 The following spent halogenated solvents: Tetrachloroethylene, methylene chloride, trichloroethylene, 1,1,1-trichloroethane, chlorobenzene, 1,1,2-trichloro-1,2,2-trifluoroethane, ortho-dichlorobenzene, trichlorofluoromethane, and 1,1,2-trichloroethane; all spent solvent mixtures/blends containing, before use, a total of ten percent or more (by volume) of one or more of the above halogenated solvents or those listed in F001, F004, or F005; and still bottoms from the recovery of these spent solvents and spent solvent mixtures. (T)

Source: U. S. Environmental Protection Agency

How Toxic Site Locations Are Mapped

Toxics Targeting maps toxic site locations on a digital version of the U. S. Census map or those used by local authorities using addresses and map coordinates provided by site owners/operators or government agencies. In order to allow site locations to be verified independently, the information used to map each site is presented in the first section of each Toxic Site Profile, along with a description of the mapping technique used and any address corrections that were made in order to locate toxic sites with incomplete or inadequate site location information. The mapping process is explained below.

Map Identification Number: 12

Site Name: Acme World Manufacturing, Inc.

Site Address: 55 Main Street

Anytown, NY 11797

MAP LOCATION INFORMATION

Site location mapped by:

Address Matching

1) Most toxic sites are mapped by matching addresses provided by site owners/operators or government agencies with locations on a digital version of the street or parcel map. These site locations are identified with the method used to map them.

Note: Some sites have an address match location and a map coordinate location. Both locations are mapped because they can be equally correct.

or Map Coordinate

2) Some toxic sites are located using map coordinates provided by site owners/operators or government agencies. These site locations are identified "map coordinate." Map coordinates for Toxic Wastewater Discharges, Toxic Release Inventory sites and Major Oil Storage Facilities should be considered suspect.

or Manual Mapping

or Site Visit

3) Incomplete addresses or map coordinates require some site locations to be determined by commercial street maps (manual mapping), site visits, map coordinates from other databases and address location services. Application of any of these methods is identified accordingly.

ADDRESS CHANGE INFORMATION

Revised Street: NO CHANGE

Revised zip code: NO CHANGE

4) Site addresses are sometimes corrected to eliminate obvious errors that prevent sites from being mapped. All address corrections are noted here.

Information Source Guide

Toxics Targeting's Environmental Reports contain government and other information compiled on 18 categories of reported known or potential toxic sites. Each toxic site database is described below with information detailing a) the source of the information, b) the date when each database is covered to and c) when *Toxics Targeting* obtained the information..

1) **National Priority List for Federal Superfund Cleanup**: Toxic sites nominated for cleanup under the Federal Superfund program. Annual compilation of special two-page detailed profiles of NPL sites. Also includes delisted NPL sites. ASTM required.* Fannie Mae required.** Source: U. S. Environmental Protection Agency.¹
Data attributes updated from: 5/2/2013. Data obtained by Toxics Targeting: 5/2/2013.
New Facilities updated through: 5/2/2013. Data obtained by Toxics Targeting: 5/2/2013.

2) **Inactive Hazardous Waste Disposal Site Registry**: New York State database that maintains information and aids decision making regarding the investigation and cleanup of toxic sites. The Registry's data includes two-page profiles noting site name, ID number, description, classification, cleanup status, types of cleanup, owner information, types and quantities of contaminants, and assessment of health and environmental problems. Also included are sites that qualify for possible inclusion on the Registry. These Registry Qualifying sites may or may not be on the Site Registry. ASTM required.* Fannie Mae required.** Source: New York State Department of Environmental Conservation.²
Data attributes updated through: 5/2/2013. Data obtained by Toxics Targeting: 5/2/2013.
New Facilities updated to: 5/2/2013. Data obtained by Toxics Targeting: 5/2/2013.

3) **Corrective Action Activity (CORRACTS)**: U. S. Environmental Protection Agency database of hazardous facilities regulated pursuant to the Resource Conservation and Recovery Act (RCRA). ASTM required.* Fannie Mae required.** Source: U. S. Environmental Protection Agency¹
Data attributes updated through: 10/17/2013. Data obtained by Toxics Targeting: 10/30/2013.
New facilities updated through: 10/17/2013. Data obtained by Toxics Targeting: 10/30/2013.

4) **CERCLIS**: Toxic sites listed in the Federal Comprehensive Environmental Response, Compensation and Liability Information System. Includes Active and No Further Remedial Action Planned (NFRAP) sites. ASTM required.* Fannie Mae required.** Source: U. S. Environmental Protection Agency.¹
Data attributes updated through: 4/25/2013. Data obtained by Toxics Targeting: 7/2/2013.
New Facilities updated through: 4/25/2013. Data obtained by Toxics Targeting: 7/2/2013.

5) **Brownfield Programs**: NYS programs for sites that are abandoned, idled or under-used industrial and/or commercial sites where expansion or redevelopment is complicated by real or perceived environmental contamination. ASTM required.* Source: New York State Department of Environmental Conservation.²
Data attributes updated through: 5/2/2013. Data obtained by Toxics Targeting: 5/2/2013.
New Facilities updated to: 5/2/2013. Data obtained by Toxics Targeting: 5/2/2013.

- (a) **Brownfield Cleanup Program (BCP)**
- (b) **Voluntary Cleanup Program (VCP)**
- (c) **Environmental Restoration Program (ERP)**

6) **Solid Waste Facilities**: NYS **Solid Waste Registry**, including, but not limited to, landfills, incinerators, transfer stations, recycling centers. ASTM required.* Fannie Mae required.** Source: New York State Department of Environmental Conservation.²
Data updated to: 12/31/2001. Data obtained by Toxics Targeting: 3/16/2002.

7) **RCRA Hazardous Waste Treatment, Storage or Disposal Facility Databases**:

(a) **Manifest Information**: New York State database of hazardous waste facilities and shipments regulated by the DEC's Bureau of Hazardous Waste Facility Compliance pursuant to NYS Law and the Resource Conservation and Recovery Act (RCRA). ASTM required.* Fannie Mae required.** Source: New York State Department of Environmental Conservation.²

New facilities updated through: 10/25/2013. New facilities obtained by Toxics Targeting: 11/5/2013.
Manifest transactions data updated to: 10/25/2013. Manifest transactions data obtained by Toxics Targeting: 11/5/2013.

(b) **RCRA Notifier & Violations Information**: U. S. Environmental Protection Agency database of hazardous facilities regulated pursuant to the Resource Conservation and Recovery Act (RCRA). ASTM required.* Fannie Mae required.** Source: U. S. Environmental Protection Agency¹
New facilities updated through: 10/17/2013. Data obtained by Toxics Targeting: 10/30/2013.
Data attributes updated through: 10/17/2013. Data obtained by Toxics Targeting: 10/30/2013.

8) **Spills Information Database:** Spills reported to the DEC as required by one or more of the following: Article 12 of the Navigation Law, 6 NYCRR Section 613.8 (from Petroleum Bulk Storage Regulations) or 6 NYCRR Section 595.2 (from Chemical Bulk Storage Regulations). This database includes both *active* and *closed* spills.

ASTM required.* Fannie Mae.**

Source: NYS Department of Environmental Conservation.²

New spills through: 9/20/2013

New spills data obtained by Toxics Targeting: 9/20/2013

Spill attribute data through: 9/20/2013

Spill attribute data obtained by Toxics Targeting: 9/20/2013

Active spills: paperwork not completed.

Closed spills: paperwork completed.

Both active and closed spills may or may not have been cleaned up (see Date Cleanup Ceased in spill profiles).

9) **Major Oil Storage Facilities:** NYS database of facilities licensed pursuant to Article 12 of the Navigation Law, 6 NYCRR Parts 610 and 17 NYCRR Part 30, such as onshore facilities or vessels, with petroleum storage capacities equal to or greater than 400,000 gallons.

Tank and other data withheld by NYSDEC as of 4/1/2002.

ASTM required.* Fannie Mae required.**

Source: New York State Department of Environmental Conservation.²

Data updated through: 7/19/2013.

Data obtained by Toxics Targeting: 7/19/2013.

10) **Petroleum Bulk Storage Facilities:** County or State databases of aboveground and underground petroleum storage facilities.

ASTM required.* Fannie Mae required.**

All New York Counties except Cortland, Nassau, Rockland, Suffolk:

NYS Petroleum Bulk Storage Database. This includes all New York State counties except Cortland, Nassau, Rockland, Suffolk, and Westchester.

ASTM required.* Fannie Mae required.**

Source: NYS Department of Environmental Conservation.²

New facilities updated through: 7/19/2013.

Data obtained by Toxics Targeting: 7/19/2013.

Tank data updated through: 7/19/2013.

Data obtained by Toxics Targeting: 7/19/2013.

Westchester County: Data updated through 10/1/1998

Cortland County: **Cortland County Health Dept. Tank database.**

Source: Cortland County Health Department⁷

Data updated through: 7/15/2004

Data obtained by Toxics Targeting: 7/23/2004

Nassau County: a compilation of the following 2 databases:

Heat producing products and other products:

Source: Nassau County Department of Health.³

NOTE: This data is being withheld by the Nassau County DOH

Data updated through: 4/1/2001.

Data obtained by Toxics Targeting: 1/2/2002

Generally non-heat producing products:

Source: Nassau County Fire Marshal.⁴

Data updated through: 8/6/2009.

Data obtained by Toxics Targeting: 9/22/2009

Rockland County: **Rockland County Dept. of Health Tank database.**

Source: Rockland County Department of Health.⁵

Data updated through: 4/13/2004.

Data obtained by Toxics Targeting: 4/16/2004.

Suffolk County: **Suffolk County Dept. of Health Article 12 database**

Source: Suffolk County Department of Health Services.⁶

Data updated through: 6/21/2005.

Data obtained by Toxics Targeting: 7/12/2006.

11) **RCRA Hazardous Waste Generators and/or Transporters Databases:**

(a) **Manifest Information:** New York State database of hazardous waste facilities and shipments regulated by the NYS Department of Environmental Conservation's Bureau of Hazardous Waste Facility Compliance pursuant to New York State Law. ASTM required.* Fannie Mae required.** Source: New York State Department of Environmental Conservation.²

New facilities updated through: 10/25/2013.

New facilities obtained by Toxics Targeting: 11/5/2013.

Manifest transactions data updated to: 10/25/2013.

Manifest transactions data obtained by Toxics Targeting: 11/5/2013.

(b) **RCRA Notifier & Violations Information:** U. S. Environmental Protection Agency database of hazardous facilities regulated pursuant to the Resource Conservation and Recovery Act (RCRA).
ASTM required.* Fannie Mae required.** Source: U. S. Environmental Protection Agency¹

New facilities updated through: 10/17/2013.
Data attributes updated through: 10/17/2013.

Data obtained by Toxics Targeting: 10/30/2013.
Data obtained by Toxics Targeting: 10/30/2013.

12) **Chemical Bulk Storage Facilities:** New York State database of facilities compiled pursuant to 6NYCRR Part 596 that store regulated substances listed in 6NYCRR Part 597 in aboveground tanks with capacities greater than 185 gallons and /or in underground tanks of any size.

Tank and other data withheld by NYSDEC as of 4/1/2002.

ASTM required.* Fannie Mae required.**

Source: New York State Department of Environmental Conservation.²

Data updated through: 7/19/2013.

Data obtained by Toxics Targeting: 7/19/2013.

13) **Hazardous Substance Waste Disposal Site Study:** NYS database of waste disposal sites that may pose threats to public health or the environment, but could not be remediated using monies from the Hazardous Waste Remedial Fund.

Source: New York State Department of Environmental Conservation.²

Data updated to: 5/16/2000.

Data obtained by Toxics Targeting: 5/16/2000.

14) **Toxic Release Inventory (TRI):** Federal database of manufacturing facilities required under Section 313 of the Federal Emergency Planning and Community Right-to-Know Act to report releases to the air, water and land of any specifically listed toxic chemical. See Fannie Mae requirement** below.

Source: U. S. Environmental Protection Agency.¹ / NYS Department of Environmental Conservation²

Data updated through: 3/8/2004.

Data obtained by Toxics Targeting: 3/25/2004

15) **Toxic Wastewater Discharges (Permit Compliance System):** Federal database of discharges of wastewater to surface waters and groundwaters. See Fannie Mae requirement** below. Source: U. S. Environmental Protection Agency.¹

Data updated through: 6/17/2004.

Data obtained by Toxics Targeting: 7/19/2004.

16) **Air Discharge Facilities:** EPA AIRS database containing address information on each air emission facility and the type of air pollutant emission it is. Compliance information is also provided on each pollutant as well as the facility itself.

See Fannie Mae requirement** below.

Source: U. S. Environmental Protection Agency¹

Data updated through: 11/24/1999.

Data obtained by Toxics Targeting: 1/6/2000

17) **Civil Enforcement & Administrative Docket:** This database is the U. S. EPA's system for tracking administrative and civil judiciary cases filed on behalf of the agency by the Department of Justice. Fannie Mae required.**

Source: U. S. Environmental Protection Agency.¹

New Sites through: 10/14/1999.

Data updated through: 10/14/1999.

Data obtained by Toxics Targeting: 11/18/1999.

18) **Emergency Response Notification System (ERNS):** Federal database of spills compiled by the Emergency Response Notification System. On-site searches only.

ASTM required.* See Fannie Mae requirement** below.

Source: U. S. Environmental Protection Agency.¹

Data updated through: 1/31/2000.

Data obtained by Toxics Targeting: 2/15/2000

* American Society of Testing Materials: Standard Practice on Environmental Site Assessments: Phase I Environmental Site Assessment Process (E1527-05).

** Fannie Mae's Part X Environmental Hazards Management Procedures specify 1.0 mile searches for "any state or Federal list of hazardous waste sites (e.g. CERCLIS, HWDMS etc.)." Searches for the property and adjacent properties are specified for "chemical manufacturing plants," "obvious high risk neighbors engaging in storing or transporting hazardous waste, chemicals or substances" and "...any documented or visible evidence of dangerous waste handling... (e.g. stressed vegetation, stained soil, open or leaking containers, foul fumes or smells, oily ponds, etc." Searches for property and adjacent properties can include sites up to a quarter mile away (W. Hayward, Director, Multi-Family Business Planning and Control, Fannie Mae, personal communication, 5/94).

¹U. S. Environmental Protection Agency, 290 Broadway, NY, NY 10007-1866.

²NYS Department of Environmental Conservation, 625 Broadway, Albany, NY 12233.

³Nassau County Department of Health, Bureau of Land Resources Management, 240 Old Country Road, Mineola, NY 11501.

⁴Nassau County Fire Commission, Office of the Fire Marshal, 899 Jerusalem Avenue, P. O. Box 128, Uniondale, NY 11553.

⁵Rockland County Department of Health, The Dr. Robert Yeager Health Center, Building D, Sanatorium Road, Pomona, NY 10970.

⁶Suffolk County Department of Health, Hazardous Materials Management, 15 Horseblock Place, Farmingville, NY 11738-1220.

⁷Cortland County Department of Health, 60 Central Avenue, Cortland, NY 13045-2746