

TOXICS TARGETING

ONSITE

ENVIRONMENTAL DATABASE REPORT

RIVERHEAD BOA - SECTION 3

RIVERHEAD, NY 11901

DECEMBER 04, 2013

LIMITED WARRANTY AND DISCLAIMER OF LIABILITY

Who is Covered

This limited warranty is extended by Toxics Targeting, Inc. only to the original purchaser of the accompanying Environmental Report ("Report"). It may not be assigned to any other person.

What is Warranted

Toxics Targeting, Inc. warrants that it uses reasonable care to accurately transcribe the information contained in this Report from the sources from which it is obtained. This limited warranty is in lieu of all other express warranties which might otherwise arise with respect to the Report. No one is authorized to change or add to this limited warranty.

What We Will Do

If during the warranty period there is shown to be a material error in the transcription of the information contained in this Report from the sources from which it was obtained, Toxics Targeting, Inc. shall refund to the original purchaser the full purchase price paid for the Report. The remedy stated above is the exclusive remedy extended to the Purchaser by Toxics Targeting, Inc. for any failure of the Report to conform with this Warranty, or otherwise for breach of this Warranty or any other warranty, whether expressed or implied.

What We Won't Cover

Toxics Targeting, Inc. has not and can not verify the accuracy, correctness or completion of the information contained in this Report. Information is obtained from government agencies, site owners, and other sources, and errors are common in such information. Because Toxics Targeting, Inc. can not control the accuracy of the information contained in this Report, or the uses which may be made of the information, TOXICS TARGETING, INC. DISCLAIMS LIABILITY TO ANYONE FOR ANY EVENTS ARISING OUT OF THE USE OF THE INFORMATION. TOXICS TARGETING, INC. SHALL NOT BE LIABLE FOR ANY DAMAGE CAUSED BY THIS REPORT, WHETHER DIRECT OR INDIRECT, AND WHETHER OR NOT TOXICS TARGETING, INC. HAS BEEN ADVISED OF OR HAS KNOWLEDGE OF THE POSSIBILITY OF SUCH DAMAGES. TOXICS TARGETING, INC. EXPRESSLY DISCLAIMS ANY AND ALL IMPLIED WARRANTIES OF MERCHANTABILITY OR FITNESS FOR A PARTICULAR USE. Some jurisdictions do not allow the exclusion or limitation of incidental or consequential damages, so the above exclusion or limitation may not apply to you.

Period of Warranty

The period of warranty coverage is ninety days from the date of purchase of this Report. There shall be no warranty after the period of coverage. ANY AND ALL IMPLIED WARRANTIES OF MERCHANTABILITY OR FITNESS FOR PARTICULAR USE SHALL HAVE NO GREATER DURATION THAN THE PERIOD OF WARRANTY STATED HERE, AND SHALL TERMINATE AUTOMATICALLY UPON THE EXPIRATION OF SUCH PERIOD. Some jurisdictions do not allow limitations on how long an implied warranty lasts, so the above exclusion or limitation may not apply to you.

PLEASE REFER TO PAGES ONE AND FIVE FOR A DESCRIPTION OF SOME OF THE LIMITATIONS OF THIS ENVIRONMENTAL REPORT.

Table of Contents

Introduction..... 1

- *The Three Sections of Your Report*
- *How to Use Your Report*
- *Toxic Site Databases Analyzed In Your Report*
- *Limitations Of the Information In Your Report*

Section One: Your Report Summary..... 6

- *Table One: Number of Identified Toxic Sites By Distance Interval*
- *Table Two: Identified Toxic Sites By Direction*
- *Table Three: Identified Toxic Sites By Category*
- *Table Four: Identified Toxic Sites By Proximity*
- *Map One: Project Overview Map*
- *Map Two: On-Site Radius Close-up Map*

Section Two: Toxic Site Profiles

Section Three: Appendices

- *USEPA ERNS Check*
- *Unmappable Sites*
- *Hazardous Waste Codes*
- *How Toxic Sites Are Mapped*
- *Information Source Guide*

Introduction

Toxics Targeting has combined environmental database searches, extensive regulatory analysis and sophisticated mapping techniques to produce your *Environmental Report*. It checks for the presence of 21 categories of government-reported toxic sites and provides detailed, up-to-date information on each identified site. The findings of your report are presented in an easy-to-understand format that:

1. **Maps** the approximate locations of selected government-reported toxic sites identified on or near a specified target address.
2. **Estimates** the distance and direction between the target address and each identified toxic site.
3. **Reports** air and water permit non-compliance and other regulatory violations.
4. **Profiles** some aspects of the usage, manufacture, storage, handling, transport or disposal of toxic chemicals at individual sites.
5. **Summarizes** some potential health effect information and drinking water standards for selected chemicals reported at individual sites.

The Three Sections Of Your Report

The first section highlights your report's findings by summarizing identified sites according to: **a)** distance intervals, **b)** direction, **c)** proximity to the target address and **d)** individual site categories. In addition, the locations of all identified toxic sites are illustrated on individual maps for each radius search distance used in your report. A close-up map illustrates the locations of all identified toxic sites, at the shortest radius search distance used in your report. Finally, a map of tax parcels and a table of selected information about those parcels are included.

The second section of your report contains *Toxic Site Profiles* that provide detailed information on each identified toxic site. The information in each *Toxic Site Profile* varies according to its source. Some toxic site categories have extensive information, some have limited information. All the information is updated on a regular basis.

The third section of the report contains appendices that identify: **1)** on-site spills reported to the national Emergency Response Notification System (ERNS), **2)** various toxic sites that cannot be mapped due to incomplete or erroneous addresses or other mapping problems, **3)** codes that characterize hazardous wastes reported at various facilities, **4)** methods used to map toxic sites identified in your report and **5)** information sources used in your report.


How to Use Your Report

- Check Table One to see the number of identified sites by distance intervals.
- Check Table Two to see identified sites sorted by direction.
- Check Table Three to see identified sites ranked by proximity to the target address.
- Check Table Four to see identified sites sorted by site categories.
- Use Table Five to get info for the subject parcel and every parcel found on the Tax Parcel Map
- Refer to the various maps to see the locations of identified toxic sites. Refer to the *Toxic Site Profile* and *Appendix* sections for additional information.

Toxic Site Databases Analyzed In Your Report


Search Radius

On-Site




1) ***National Priority List for Federal Superfund Cleanup***: a listing of sites known to pose environmental or health hazards that are being investigated or cleaned up under the Federal Superfund program.

On-Site




2) ***Delisted National Priority List Sites***: a listing of NPL sites that have been removed from the National Priority List.

On-Site



3) ***New York Inactive Hazardous Waste Disposal Site Registry***: a state listing of sites that can pose environmental or public health hazards requiring investigation or clean up.

On-Site




4) ***New York Inactive Hazardous Waste Disposal Site Registry Qualifying***: a state listing of sites that qualify for possible inclusion to the NYDEC Inactive Haz. Waste Disposal Site Registry.

On-Site




5) ***RCRA Corrective Action Activity (CORRACTS)***: waste facilities with RCRA corrective action activity reported by the USEPA.

On-Site



6) ***CERCLIS*** (Comprehensive Environmental Response, Compensation and Liability Information System): a federal listing of Non-NFRAP sites that can pose environmental or public health hazards requiring investigation or clean up.

On-Site



7) ***CERCLIS NFRAP***: a federal listing of CERCLIS sites that have no further remedial action planned.

On-Site



8) ***New York State Brownfield Cleanup Sites***: a listing of sites that are abandoned, idled or under-used industrial and commercial sites where expansion or redevelopment is complicated by real or perceived environmental contamination.

On-Site



9) ***New York Solid Waste Facilities Registry***: active and inactive landfills, incinerators, transfer stations or other solid waste management facilities.

On-Site



10) ***New York and Federal Hazardous Waste Treatment, Storage or Disposal Facilities***: sites reported by the NYS manifest system and the USEPA's Resource Conservation and Recovery Act Information System (RCRIS). Also includes the following database:

- ***RCRA violations***: waste facilities with violations reported by the USEPA pursuant to the Resource Conservation and Recovery Act..


On-Site



11) **Toxic Spills: active and inactive or closed** spills reported to state environmental authorities, including *remediated* and *unremediated* leaking underground storage tanks. This database includes the following categories:

- Tank Failures
- Tank Test Failures
- Unknown Spill Cause or Other Spill Causes
- Miscellaneous Spill Causes

On-Site




12) **New York State Major Oil Storage Facilities:** sites with more than a 400,000-gallon capacity for storing petroleum products.

On-Site



13) **New York and Local Petroleum Bulk Storage Facilities:** sites with more than a 1,100-gallon capacity for storing petroleum products.

On-Site



14) **New York and Federal Hazardous Waste Generators and Transporters:** sites reported by the NYS manifest system and the USEPA's Resource Conservation and Recovery Act Information System (RCRA). Also includes the following database:


- **RCRA violations:** waste facilities with violations reported by the USEPA pursuant to the Resource Conservation and Recovery Act.

On-Site



15) **New York Chemical Bulk Storage Facilities:** sites storing hazardous substances listed in 6 NYCRR Part 597 in aboveground tanks with capacities of 185 gallons or more and/or underground tanks of any size

On-Site



16) **New York Hazardous Substance Disposal Site Draft Study:** a state listing of sites contaminated with toxic substances that can pose environmental or public health hazards. These sites are not eligible for state clean up funding programs.

On-Site



17) **Federal Toxic Release Inventory Facilities:** discharges of selected toxic chemicals to air, land, water or treatment facilities.

On-Site



18) **Federal Air Discharges:** Air pollution point sources monitored by U.S. EPA and/or state and local air regulatory agencies.

On-Site



19) **Federal Permit Compliance System Toxic Wastewater Discharges:** permitted toxic wastewater discharges.

On-Site



20) **Federal Civil and Administrative Enforcement Docket:** judiciary cases filed on behalf of the U. S. Environmental Protection Agency by the Department of Justice.

Property only



21) ***ERNS: Federal Emergency Response Notification System Spills:*** a listing of federally reported spills.

Limitations Of The Information In Your Report

The information presented in your *Environmental Report* has been obtained from various local, state and federal government agencies. Please be aware that: **1)** additional information on individual sites may be available, **2)** newly discovered sites are continually reported and **3)** all map locations are approximate. As a result, this report is intended to be the **FIRST STEP** in the process of identifying and evaluating possible environmental threats to specific properties and can only serve as a guide for conducting on-site visits or additional, more detailed toxic hazard research.

Toxics Targeting tries to ensure that the information in your report is presented accurately and with minimal alteration. The only systematic changes that are made correct obvious address errors in order to allow sites to be mapped. Any address changes that are made are noted in the map information section at the top of each corresponding *Toxic Site Profile*. Since the information presented in your report is not edited, please be aware that it can contain reporting errors or typographical mistakes made by the site owners/operators or government agencies that produced the information. Please be aware of some other limitations of the information in your report:

- The map used by *Toxics Targeting* is the same one used by the U. S. Census. While the map is generally accurate, no map is perfect. In addition, *Toxics Targeting's* mapping methods estimate where toxic site addresses are located if the address is not specifically designated on the Census map. **FOR THESE REASONS, ALL MAP LOCATIONS OF ADDRESSES AND REPORTED TOXIC SITES SHOULD BE CONSIDERED APPROXIMATE AND SHOULD BE VERIFIED BY ON-SITE VISITS;**
- **UNDISCOVERED, UNREPORTED OR UNMAPPABLE TOXIC SITES MIGHT NOT BE IDENTIFIED BY THIS REPORT'S CHECK OF 21 TOXIC SITE CATEGORIES. TOXIC SITES REPORTED IN OTHER GOVERNMENT DATABASES MIGHT ALSO EXIST. FOR THESE REASONS, YOUR REPORT MIGHT NOT IDENTIFY ALL THE TOXIC SITES THAT EXIST IN THE AREA IT SEARCHES;**
- The appendix of your report contains a listing of sites that could not be mapped due to incomplete or erroneous address information or other mapping problems. This listing includes unmappable toxic sites in zip code areas within one mile of the target address as well as toxic sites without zip codes reported in the same county. **IF YOU WOULD LIKE INFORMATION ON ANY OF THE LISTED SITES, PLEASE CONTACT TOXICS TARGETING AND REFER TO THE SITE ID NUMBER.**
- Some toxic sites identified in your report may be classified as **known hazards**. Most of the toxic sites identified in your report involve **potential hazards** related to the on-site use, manufacture, handling, storage, transport or disposal of toxic chemicals. Some of the toxic sites identified in your report may be the addresses of parties responsible for toxic sites located elsewhere. **YOU SHOULD ONLY CONCLUDE THAT TOXIC HAZARDS ACTUALLY EXIST AT A SPECIFIC SITE WHEN GOVERNMENT AUTHORITIES MAKE THAT DETERMINATION OR WHEN THAT CONCLUSION IS FULLY DOCUMENTED BY THE FINDINGS OF AN APPROPRIATE SITE INVESTIGATION UNDERTAKEN BY LICENSED PROFESSIONALS;**
- Compass directions and distances are approximate. Compass directions are calculated from the subject property address to the mapped location of each identified toxic site. The compass direction does not necessarily refer to the closest property boundary of an identified toxic site. The compass direction also can vary substantially for toxic sites that are located very close to the subject property address.
- The information presented in your report is a summary of the information that *Toxics Targeting* obtains from government agencies on reported toxic sites. **YOU MAY BE ABLE TO OBTAIN ADDITIONAL INFORMATION ABOUT REPORTED SITES WITH THE FREEDOM OF INFORMATION REQUEST FORM LETTERS THAT ARE PROVIDED ON THE INSIDE OF THE BACK COVER.**

Section One:

Report Summary

- *Table One: Number of Identified Toxic Sites By Distance Interval*
- *Table Two: Identified Toxic Sites Ranked By Direction*
- *Table Three: Identified Toxic Sites By Category*
- *Table Four: Identified Toxic Sites By Proximity*
- *Map One: Project Overview Map*
- *Map Two: On-Site Radius Close-up Map*

NUMBER OF IDENTIFIED SITES BY DISTANCE INTERVAL

Database Searched	0 – 100 ft	100 ft – 1/8 mi	1/8 mi – 1/4 mi	1/4 mi – 1/2 mi	1/2 mi – 1 mi	Site Category Totals
ASTM–Required Databases						
National Priority List (NPL) Sites	0	Not searched	Not searched	Not searched	Not searched	0
NYS Inactive Hazardous Waste Disposal Site Registry	0	Not searched	Not searched	Not searched	Not searched	0
NYS Inactive Haz Waste Disposal Site Registry Qualifying	0	Not searched	Not searched	Not searched	Not searched	0
RCRA Corrective Action (CORRACTS) Sites	0	Not searched	Not searched	Not searched	Not searched	0
<hr/>						
Delisted National Priority List (NPL) Sites	0	Not searched	Not searched	Not searched	Not searched	0
CERCLIS Superfund Non–NFRAP Sites	0	Not searched	Not searched	Not searched	Not searched	0
CERCLIS Superfund NFRAP Sites	0	Not searched	Not searched	Not searched	Not searched	0
Brownfields Sites						
Voluntary Cleanup Program	0	Not searched	Not searched	Not searched	Not searched	0
Environmental Restoration Program	0	Not searched	Not searched	Not searched	Not searched	0
Brownfield Cleanup Program	0	Not searched	Not searched	Not searched	Not searched	0
NYSDEC Solid Waste Facilities / Landfills	0	Not searched	Not searched	Not searched	Not searched	0
RCRA Hazardous Waste Treatment, Storage, Disposal Sites	0	Not searched	Not searched	Not searched	Not searched	0
NYS Toxic Spills						
Active Tank Failures	0	Not searched	Not searched	Not searched	Not searched	0
Active Tank Test Failures	1	Not searched	Not searched	Not searched	Not searched	1
Active Spills – Unknown / Other Causes	1	Not searched	Not searched	Not searched	Not searched	1
Active Spills – Miscellaneous Causes	2	Not searched	Not searched	Not searched	Not searched	2
Closed Tank Failures	0	Not searched	Not searched	Not searched	Not searched	0
Closed Tank Test Failures	2	Not searched	Not searched	Not searched	Not searched	2
Closed Spills – Unknown / Other Causes	12	Not searched	Not searched	Not searched	Not searched	12
Closed Spills – Miscellaneous Causes	20	Not searched	Not searched	Not searched	Not searched	20
NYS Major Oil Storage Facilities	0	Not searched	Not searched	Not searched	Not searched	0
Local & State Petroleum Bulk Storage Sites	35	Not searched	Not searched	Not searched	Not searched	35
RCRA Hazardous Waste Generators & Transporters	14	Not searched	Not searched	Not searched	Not searched	14
NYS Chemical Bulk Storage Sites	0	Not searched	Not searched	Not searched	Not searched	0
Emergency Response Notification System (ERNS)	0	Not searched	Not searched	Not searched	Not searched	0
Institutional Controls / Engineering Controls (IC/EC)	See databases for NPL, CERCLIS, Inactive Hazardous Waste Disposal Site Registry and Brownfield Sites.					
<hr/>						
ASTM–Required Databases Distance Interval Totals	87	0	0	0	0	87
<hr/>						
Non–ASTM Databases On–Site Only Search						
Hazardous Substance Waste Disposal Sites	0	Not searched	Not searched	Not searched	Not searched	0
Toxic Release Inventory Sites (TRI)	0	Not searched	Not searched	Not searched	Not searched	0
Permit Compliance System (PCS) Toxic Wastewater Discharges	1	Not searched	Not searched	Not searched	Not searched	1
Air Discharges	1	Not searched	Not searched	Not searched	Not searched	1
Civil & Administrative Enforcement Docket Facilities	0	Not searched	Not searched	Not searched	Not searched	0
<hr/>						
Non–ASTM Databases Distance Interval Totals	2	0	0	0	0	2
<hr/>						
Distance Interval Totals	89	0	0	0	0	89

Identified Toxic Sites by Direction

Riverhead BOA – Section 3 Riverhead, NY 11901

* Compass directions can vary substantially for sites located very close to the subject property address.

Sites less than 100 feet from subject property sorted by distance

Map Id#	Site Name	Site Street	Approximate Distance & Direction From Property	Toxic Site Category
1	GULF OIL CO	245 WEST MAIN STREET	0 feet	Active Tank Test Failure
2	GAS STATION	415 EAST MAIN STREET	0 feet	Active Haz Spill (Unknown/Other Cause)
3	HOME FURNISHING PROPERTY	46-48 WEST MAIN ST	0 feet	Active Haz Spill (Misc. Spill Cause)
4	LI PINE BARRENS SOCIETY	547 EAST MAIN STREET	0 feet	Active Haz Spill (Misc. Spill Cause)
5	BANK OF NEW YORK	7 WEST MAIN STREET	0 feet	Closed Status Tank Test Failure
6	MOBIL	415 EAST MAIN STREET	0 feet	Closed Status Tank Test Failure
7	SUFFOLK COUNTY DOT	PECONIC AVE/RTE 25	0 feet	Closed Status Spill (Unk/Other Cause)
8	WOOLWORTHS (IN REAR OF)	128 EAST MAIN STREET	0 feet	Closed Status Spill (Unk/Other Cause)
9	UNK POSS MOBIL S/S	415 EAST MAIN STREET	0 feet	Closed Status Spill (Unk/Other Cause)
10	BUY & SELL	2/3 EAST MAIN STREET	0 feet	Closed Status Spill (Unk/Other Cause)
11	TUTHILL FUNERAL	406 EAST MAIN STREET	0 feet	Closed Status Spill (Unk/Other Cause)
12	ROADWAY	MCDERMOTT ST & RTE 25A	0 feet	Closed Status Spill (Unk/Other Cause)
13	RESIDENCE	315 EAST MAIN STREET	0 feet	Closed Status Spill (Unk/Other Cause)
14	PECONIC RIVER	PECONIC AVE/MCDERMONT AVE	0 feet	Closed Status Spill (Unk/Other Cause)
15	UNKNOWN	CANAL OFF OF EAST MAIN ST	0 feet	Closed Status Spill (Unk/Other Cause)
16	PRIVATE BOAT	EAST MAIN STREET/MCDERMOTT AVE	0 feet	Closed Status Spill (Unk/Other Cause)
17	VACANT BUILDING	1 EAST MAIN STREET	0 feet	Closed Status Spill (Unk/Other Cause)
18	NYS SUPREME COURT	235 GRIFFING AVENUE	0 feet	Closed Status Spill (Unk/Other Cause)
19	RIVERHEAD STORAGE YARD	RR TRACKS AND OSBORNE	0 feet	Closed Status Spill (Misc. Spill Cause)
20	RAILROAD MUSEUM OF LI	GRIFFING AVE/RR AVENUE	0 feet	Closed Status Spill (Misc. Spill Cause)
21	IMAGE HAIR CUTTERS	40 PECONIC AVENUE	0 feet	Closed Status Spill (Misc. Spill Cause)
22	SPILL NUMBER 9700744	30 WEST MAIN STREET	0 feet	Closed Status Spill (Misc. Spill Cause)
23	IRS LOT	518 EAST MAIN STREET	0 feet	Closed Status Spill (Misc. Spill Cause)
24	SALVATION ARMY	319 EAST MAIN STREET	0 feet	Closed Status Spill (Misc. Spill Cause)
25	NASSAU SUFFOLK LUMBER	415 ROANOKE AVENUE	0 feet	Closed Status Spill (Misc. Spill Cause)
26	347 REALTY/PRICE WAREHOUS	107 ROAMOAKE STREET	0 feet	Closed Status Spill (Misc. Spill Cause)
27	SCHWING ELECTRICAL SUPPLY	EAST MAIN STREET	0 feet	Closed Status Spill (Misc. Spill Cause)
28	CUSTOM COMPUTER SPECIALIS	208 ROANOKE AVENUE	0 feet	Closed Status Spill (Misc. Spill Cause)
29	UNK	PECONIC AVE & EAST MAIN S	0 feet	Closed Status Spill (Misc. Spill Cause)
30	TOWN OF RIVERHEAD	PECONIC AVE & RIVER	0 feet	Closed Status Spill (Misc. Spill Cause)
31	REAR OF SUPREME COURT	BLDG ON GRIFFON AVENUE	0 feet	Closed Status Spill (Misc. Spill Cause)
32	PECONIC BAY OIL	ROANOKE AVE & MAIN STREET	0 feet	Closed Status Spill (Misc. Spill Cause)
33	COUNTY TANK LINES	OSTRANDER AVENUE & RTE 25	0 feet	Closed Status Spill (Misc. Spill Cause)
34	RESIDENCE	235 WEST MAIN STREET	0 feet	Closed Status Spill (Misc. Spill Cause)
35	RESIDENCE	224 EAST AVENUE	0 feet	Closed Status Spill (Misc. Spill Cause)
36	FAMILY SERVICE LEAGUE	208 ROANOKE AVENUE	0 feet	Closed Status Spill (Misc. Spill Cause)
37	TREASURE COVE MARINA	469 EAST MAIN STREET	0 feet	Closed Status Spill (Misc. Spill Cause)
38	SPILL NUMBER 0001905	114 GRIFFING AVE	0 feet	Closed Status Spill (Misc. Spill Cause)
39	ACADEMY PRINTING SERVICES	119 GRIFFING AVE	0 feet	Petroleum Bulk Storage Site
40	THE BANK OF NEW YORK	7 RTE 25 WEST MAIN ST	0 feet	Petroleum Bulk Storage Site
41	AUSTIN OFFICE BLDG	132 RTE 25 WEST MAIN ST	0 feet	Petroleum Bulk Storage Site
42	VACANT LOT	PECONIC AVE	0 feet	Petroleum Bulk Storage Site

43	RIVERHEAD POST OFFICE	23 WEST 2ND ST	0 feet	Petroleum Bulk Storage Site
44	RIVERHEAD FIRE DEPARTMENT	2ND ST	0 feet	Petroleum Bulk Storage Site
45	SAFELITE AUTO GLASS	222 RTE 25 WEST MAIN ST	0 feet	Petroleum Bulk Storage Site
46	SUFFOLK COUNTY DA BLDG 4 – RIVERHEA	GRIFFING AVE	0 feet	Petroleum Bulk Storage Site
47	SUFFOLK COUNTY EXTENSION BLDG C005	GRIFFING AVE	0 feet	Petroleum Bulk Storage Site
48	MOBIL S/S #17–LJR RIVERHEAD	415 RTE 25 EAST MAIN ST	0 feet	Petroleum Bulk Storage Site
49	GAS STATION	245 RTE 25 WEST MAIN ST	0 feet	Petroleum Bulk Storage Site
50	MID ISLAND LUMBER CO	415 ROANKOE AVE	0 feet	Petroleum Bulk Storage Site
51	SUFFOLK LIGHTING SUPPLY INC	550 RTE 25 EAST MAIN ST	0 feet	Petroleum Bulk Storage Site
52	TUTHILL FUNERAL HOME INC	406 RTE 25 EAST MAIN ST	0 feet	Petroleum Bulk Storage Site
53	SUFFOLK COUNTY COURT HOUSE	GRIFFING AVE	0 feet	Petroleum Bulk Storage Site
54	CONTI COMMERCIAL BLDG	42 RTE 25 WEST MAIN ST	0 feet	Petroleum Bulk Storage Site
55	SENEBO REALTY INC	312–324 MAIN ST	0 feet	Petroleum Bulk Storage Site
56	JETSET PRINTING	301 RTE 25 EAST MAIN ST	0 feet	Petroleum Bulk Storage Site
57	MIRIANS BEAUTY SALON	51 RTE 25 WEST MAIN ST	0 feet	Petroleum Bulk Storage Site
58	MINUTE MAN PRESS – RIVERHEAD	230 RTE 25 WEST MAIN ST	0 feet	Petroleum Bulk Storage Site
59	GEORGE H MOORE & SON	129 GRIFFING AVE	0 feet	Petroleum Bulk Storage Site
60	CAMERA CONCEPTS	7 RTE 25 EAST MAIN ST	0 feet	Petroleum Bulk Storage Site
61	SUFFOLK COUNTY COURTHOUSE ANNEX BLD	GRIFFING AVE	0 feet	Petroleum Bulk Storage Site
62	FOTO GRAPHIC INC	125 ROANOKE AVE	0 feet	Petroleum Bulk Storage Site
63	VERIZON–NEW YORK INC	140 GRIFFING AVE	0 feet	Petroleum Bulk Storage Site
64	RIVERHEAD ENTERPRISES	128 RTE 25 EAST MAIN ST	0 feet	Petroleum Bulk Storage Site
65	HENRY PERKINS ADULT HOME	RTE 25 MAIN ST	0 feet	Petroleum Bulk Storage Site
66	RIVERHEAD TOWN SEWER DIST PUMP STAT	DEFRIEST ST	0 feet	Petroleum Bulk Storage Site
67	ATLANTIS MARINE WORLD L I AQUARIUM	431 RTE 25 EAST MAIN ST	0 feet	Petroleum Bulk Storage Site
68	TREASURE COVE RESORT MARINA	469 RTE 25 EAST MAIN ST	0 feet	Petroleum Bulk Storage Site
69	TOP LINES AUTOS	245 RTE 25 WEST MAIN ST	0 feet	Petroleum Bulk Storage Site
70	SEARS ROEBUCK & CO	203 RTE 25 EAST MAIN ST	0 feet	Petroleum Bulk Storage Site
71	SECURITY TITLE AND GUARANTY CO	205 OSBORN AVE	0 feet	Petroleum Bulk Storage Site
72	CARLUCCI CLEANERS & TAILORS	157 GRIFFING AVE	0 feet	Petroleum Bulk Storage Site
73	VACANT LOT	255 W MAIN ST	0 feet	Petroleum Bulk Storage Site
74	MORBECK CAMERA INC	7 EAST MAIN STREET	0 feet	Hazardous Waste Generator/Transporter
75	CRAIG MILLER DDS	518 EAST MAIN STREET	0 feet	Hazardous Waste Generator/Transporter
76	JOE CARLUCCI CLEANERS	51 MAIN STREET	0 feet	Hazardous Waste Generator/Transporter
77	MOBIL OIL CORPORATION	415 EAST MAIN STREET	0 feet	Hazardous Waste Generator/Transporter
78	SUFFOLK COUNTY DEPT OF PUBLIC WORKS	GRIFFING AVE – OLD JAIL	0 feet	Hazardous Waste Generator/Transporter
79	JOECARLUCCI CLEANERS & TAILORS	157 GRIFFING AVENUE	0 feet	Hazardous Waste Generator/Transporter
80	PRINT OPTIONS INCORPORATED	301 EAST MAIN STREET	0 feet	Hazardous Waste Generator/Transporter
81	RIVERHEAD POLICE	54 WEST MAIN STREET	0 feet	Hazardous Waste Generator/Transporter
82	L I DIAG IMAG AT RIVERHEAD	205 OSBORNE AVE	0 feet	Hazardous Waste Generator/Transporter
83	TOP LINE AUTO	245 WEST MAIN STREET	0 feet	Hazardous Waste Generator/Transporter
84	RIVERHEAD TOW OF MAIN ST AQUARIUM SITE	431 E MAIN ST	0 feet	Hazardous Waste Generator/Transporter
85	TOWN OF RIVERHEAD ENGINEERING DEPT	467 E MAIN ST	0 feet	Hazardous Waste Generator/Transporter
86	PERGAMENT HOME CTR STORES	138 E MAIN ST	0 feet	Hazardous Waste Generator/Transporter
87	LIRR RIVERHEAD YARD	RAILROAD & CEDAR ST	0 feet	Hazardous Waste Generator/Transporter
88	RIVERHEAD FOUNDATION RESEARCH	469 EAST MAIN STREET	0 feet	Wastewater Discharge Facility
89	US POSTAL SERVICE	21 W 2ND ST	0 feet	Air Discharge Site

Sites between 100 ft and 660 ft from the subject property sorted by direction and distance

Map Id#	Site Name	Site Street	Approximate Distance & Direction From Property	Toxic Site Category
No sites found between 100 feet and 660 feet				

Sites equal to or greater than 660 ft from subject property sorted by direction and distance

Map Id#	Site Name	Site Street	Approximate Distance & Direction From Property	Toxic Site Category

No sites found equal to or greater than 660 ft from subject property				

Identified Toxic Sites by Category

Riverhead BOA – Section 3 Riverhead, NY 11901

* Compass directions can vary substantially for sites located very close to the subject property address.

Active Tank Test Failures -- Total Sites – 1			Database searched at Onsite – ASTM required search distance: 1/2 Mile	
MAP ID	FACILITY ID	FACILITY NAME	FACILITY STREET	DISTANCE & DIRECTION
1	8201828	GULF OIL CO	245 WEST MAIN STREET	0 feet
Active Haz Spills (Unknown Causes & Other Causes) -- Total Sites – 1			Database searched at Onsite – ASTM required search distance: 1/2 Mile	
MAP ID	FACILITY ID	FACILITY NAME	FACILITY STREET	DISTANCE & DIRECTION
2	0802953	GAS STATION	415 EAST MAIN STREET	0 feet
Active Haz Spills (Miscellaneous Spill Causes) -- Total Sites – 2			Database searched at Onsite – ASTM required search distance: 1/2 Mile	
MAP ID	FACILITY ID	FACILITY NAME	FACILITY STREET	DISTANCE & DIRECTION
3	1215419	HOME FURNISHING PROPERTY	46–48 WEST MAIN ST	0 feet
4	1207055	LI PINE BARRENS SOCIETY	547 EAST MAIN STREET	0 feet
Closed Status Tank Test Failures -- Total Sites – 2			Database searched at Onsite – ASTM required search distance: 1/2 Mile	
MAP ID	FACILITY ID	FACILITY NAME	FACILITY STREET	DISTANCE & DIRECTION
5	9606778	BANK OF NEW YORK	7 WEST MAIN STREET	0 feet
6	8604863	MOBIL	415 EAST MAIN STREET	0 feet
Closed Status Spills (Unknown Causes & Other Causes) -- Total Sites – 12			Database searched at Onsite – ASTM required search distance: 1/2 Mile	
MAP ID	FACILITY ID	FACILITY NAME	FACILITY STREET	DISTANCE & DIRECTION
7	9403820	SUFFOLK COUNTY DOT	PECONIC AVE/RTE 25	0 feet
8	9402748	WOOLWORTHS (IN REAR OF)	128 EAST MAIN STREET	0 feet
9	9401716	UNK POSS MOBIL S/S	415 EAST MAIN STREET	0 feet
10	9312632	BUY & SELL	2/3 EAST MAIN STREET	0 feet
11	9001640	TUTHILL FUNERAL	406 EAST MAIN STREET	0 feet
12	1207741	ROADWAY	MCDERMOTT ST & RTE 25A	0 feet
13	1207495	RESIDENCE	315 EAST MAIN STREET	0 feet
14	0803071	PECONIC RIVER	PECONIC AVE/MCDERMONT AVE	0 feet
15	0750886	UNKNOWN	CANAL OFF OF EAST MAIN ST	0 feet
16	0705735	PRIVATE BOAT	EAST MAIN STREET/MCDERMOTT AVE	0 feet
17	0325008	VACANT BUILDING	1 EAST MAIN STREET	0 feet
18	0206408	NYS SUPREME COURT	235 GRIFFING AVENUE	0 feet
Closed Status Spills (Miscellaneous Spill Causes) -- Total Sites – 20			Database searched at Onsite – ASTM required search distance: 1/2 Mile	
MAP ID	FACILITY ID	FACILITY NAME	FACILITY STREET	DISTANCE & DIRECTION
19	9807129	RIVERHEAD STORAGE YARD	RR TRACKS AND OSBORNE	0 feet
20	9707249	RAILROAD MUSEUM OF LI	GRIFFING AVE/RR AVENUE	0 feet
21	9700783	IMAGE HAIR CUTTERS	40 PECONIC AVENUE	0 feet
22	9700744	SPILL NUMBER 9700744	30 WEST MAIN STREET	0 feet
23	9600226	IRS LOT	518 EAST MAIN STREET	0 feet
24	9515072	SALVATION ARMY	319 EAST MAIN STREET	0 feet
25	9514852	NASSAU SUFFOLK LUMBER	415 ROANOKE AVENUE	0 feet
26	9308978	347 REALTY/PRICE WAREHOUSE	107 ROAMOAKE STREET	0 feet
27	9300237	SCHWING ELECTRICAL SUPPLY	EAST MAIN STREET	0 feet
28	9112160	CUSTOM COMPUTER SPECIALIS	208 ROANOKE AVENUE	0 feet
29	9110098	UNK	PECONIC AVE & EAST MAIN S	0 feet
30	9108710	TOWN OF RIVERHEAD	PECONIC AVE & RIVER	0 feet
31	9012448	REAR OF SUPREME COURT	BLDG ON GRIFFON AVENUE	0 feet

32	8909049	PECONIC BAY OIL	ROANOKE AVE & MAIN STREET	0 feet
33	8604439	COUNTY TANK LINES	OSTRANDER AVENUE & RTE 25	0 feet
34	1007530	RESIDENCE	235 WEST MAIN STREET	0 feet
35	0709742	RESIDENCE	224 EAST AVENUE	0 feet
36	0609983	FAMILY SERVICE LEAGUE	208 ROANOKE AVENUE	0 feet
37	0305801	TREASURE COVE MARINA	469 EAST MAIN STREET	0 feet
38	0001905	SPILL NUMBER 0001905	114 GRIFFING AVE	0 feet

Petroleum Bulk Storage Sites -- Total Sites - 35

MAP ID	FACILITY ID	FACILITY NAME
39	12081	ACADEMY PRINTING SERVICES
40	12140	THE BANK OF NEW YORK
41	12174	AUSTIN OFFICE BLDG
42	12211	VACANT LOT
43	12235	RIVERHEAD POST OFFICE
44	12236	RIVERHEAD FIRE DEPARTMENT
45	12240	SAFELITE AUTO GLASS
46	12247	SUFFOLK COUNTY DA BLDG 4 - RIVERHEA
47	12248	SUFFOLK COUNTY EXTENSION BLDG C005
48	12254	MOBIL S/S #17-LJR RIVERHEAD
49	12261	GAS STATION
50	12275	MID ISLAND LUMBER CO
51	12284	SUFFOLK LIGHTING SUPPLY INC
52	12298	TUTHILL FUNERAL HOME INC
53	12315	SUFFOLK COUNTY COURT HOUSE
54	12335	CONTI COMMERCIAL BLDG
55	12351	SENEBO REALTY INC
56	12360	JETSET PRINTING
57	12374	MIRIANS BEAUTY SALON
58	12386	MINUTE MAN PRESS - RIVERHEAD
59	12387	GEORGE H MOORE & SON
60	12396	CAMERA CONCEPTS
61	12446	SUFFOLK COUNTY COURTHOUSE ANNEX BLD
62	12453	FOTO GRAPHIC INC
63	12454	VERIZON-NEW YORK INC
64	12526	RIVERHEAD ENTERPRISES
65	12527	HENRY PERKINS ADULT HOME
66	12539	RIVERHEAD TOWN SEWER DIST PUMP STAT
67	12546	ATLANTIS MARINE WORLD L I AQUARIUM
68	12559	TREASURE COVE RESORT MARINA
69	12573	TOP LINES AUTOS
70	12576	SEARS ROEBUCK & CO
71	12577	SECURITY TITLE AND GUARANTY CO
72	12584	CARLUCCI CLEANERS & TAILORS
73	16428	VACANT LOT

Database searched at Onsite - ASTM required search distance: Property & Adjacent

FACILITY STREET	DISTANCE & DIRECTION
119 GRIFFING AVE	0 feet
7 RTE 25 WEST MAIN ST	0 feet
132 RTE 25 WEST MAIN ST	0 feet
PECONIC AVE	0 feet
23 WEST 2ND ST	0 feet
2ND ST	0 feet
222 RTE 25 WEST MAIN ST	0 feet
GRIFFING AVE	0 feet
GRIFFING AVE	0 feet
415 RTE 25 EAST MAIN ST	0 feet
245 RTE 25 WEST MAIN ST	0 feet
415 ROANKOE AVE	0 feet
550 RTE 25 EAST MAIN ST	0 feet
406 RTE 25 EAST MAIN ST	0 feet
GRIFFING AVE	0 feet
42 RTE 25 WEST MAIN ST	0 feet
312-324 MAIN ST	0 feet
301 RTE 25 EAST MAIN ST	0 feet
51 RTE 25 WEST MAIN ST	0 feet
230 RTE 25 WEST MAIN ST	0 feet
129 GRIFFING AVE	0 feet
7 RTE 25 EAST MAIN ST	0 feet
GRIFFING AVE	0 feet
125 ROANOKE AVE	0 feet
140 GRIFFING AVE	0 feet
128 RTE 25 EAST MAIN ST	0 feet
RTE 25 MAIN ST	0 feet
DEFRIEST ST	0 feet
431 RTE 25 EAST MAIN ST	0 feet
469 RTE 25 EAST MAIN ST	0 feet
245 RTE 25 WEST MAIN ST	0 feet
203 RTE 25 EAST MAIN ST	0 feet
205 OSBORN AVE	0 feet
157 GRIFFING AVE	0 feet
255 W MAIN ST	0 feet

Hazardous Waste Generators, Transporters -- Total Sites - 14

MAP ID	FACILITY ID	FACILITY NAME
74	NYD082787854	MORBECK CAMERA INC
75	NYD117119305	CRAIG MILLER DDS
76	NYD981081813	JOE CARLUCCI CLEANERS
77	NYD981877103	MOBIL OIL CORPORATION
78	NYD982727117	SUFFOLK COUNTY DEPT OF PUBLIC WORKS

Database searched at Onsite - ASTM required search distance: Property & Adjacent

FACILITY STREET	DISTANCE & DIRECTION
7 EAST MAIN STREET	0 feet
518 EAST MAIN STREET	0 feet
51 MAIN STREET	0 feet
415 EAST MAIN STREET	0 feet
GRIFFING AVE - OLD JAIL	0 feet

79	NYD982738288	JOECARLUCCI CLEANERS & TAILORS	157 GRIFFING AVENUE	0 feet
80	NYD987000627	PRINT OPTIONS INCORPORATED	301 EAST MAIN STREET	0 feet
81	NYP000867242	RIVERHEAD POLICE	54 WEST MAIN STREET	0 feet
82	NYR000021550	L I DIAG IMAG AT RIVERHEAD	205 OSBORNE AVE	0 feet
83	NYR000025577	TOP LINE AUTO	245 WEST MAIN STREET	0 feet
84	NYR000073452	RIVERHEAD TOW OF MAIN ST AQUARIUM SITE	431 E MAIN ST	0 feet
85	NYR000073452	TOWN OF RIVERHEAD ENGINEERING DEPT	467 E MAIN ST	0 feet
86	NYR000099150	PERGAMENT HOME CTR STORES	138 E MAIN ST	0 feet
87	NYR000131342	LIRR RIVERHEAD YARD	RAILROAD & CEDAR ST	0 feet

Wastewater Discharge Facilities -- Total Sites - 1

MAP ID	FACILITY ID	FACILITY NAME
88	NY0226459	RIVERHEAD FOUNDATION RESEARCH

Database searched at Onsite - Non-ASTM Database

FACILITY STREET	DISTANCE & DIRECTION
469 EAST MAIN STREET	0 feet

Air Discharge Sites -- Total Sites - 1

MAP ID	FACILITY ID	FACILITY NAME
89	3610300180	US POSTAL SERVICE

Database searched at Onsite - Non-ASTM Database

FACILITY STREET	DISTANCE & DIRECTION
21 W 2ND ST	0 feet

Identified Toxic Sites by Proximity

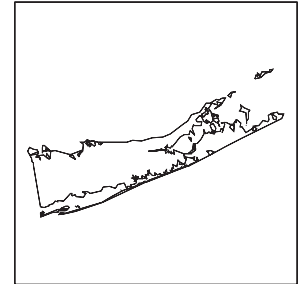
Riverhead BOA – Section 3, Riverhead, NY 11901

* Compass directions can vary substantially for sites located very close to the subject property address.

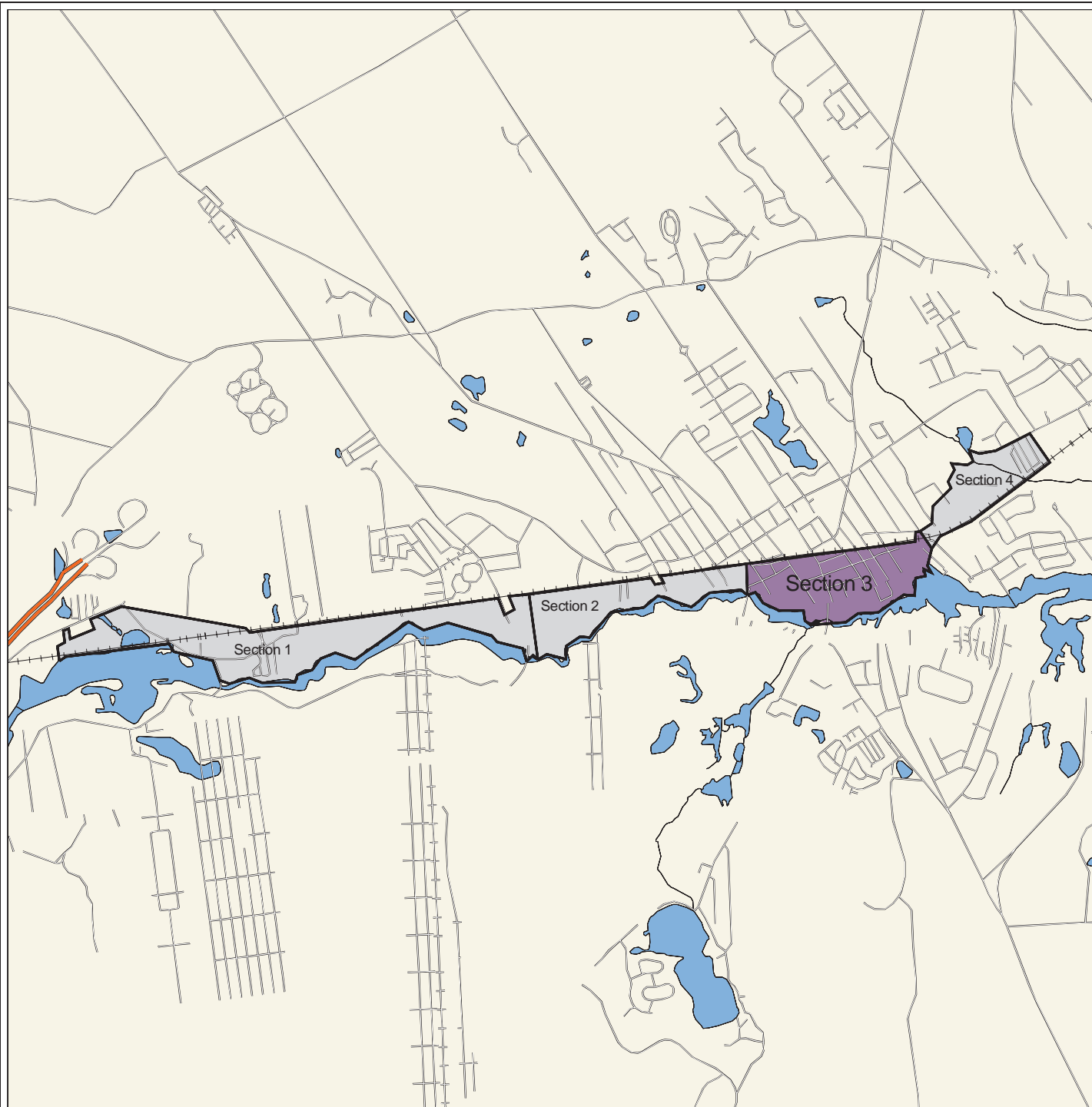
Map Id#	Site Name	Site Street	Approximate Distance From Property	Toxic Site Category
1	GULF OIL CO	245 WEST MAIN STREET	0 feet	Active Tank Test Failure
2	GAS STATION	415 EAST MAIN STREET	0 feet	Active Haz Spill (Unknown/Other Cause)
3	HOME FURNISHING PROPERTY	46-48 WEST MAIN ST	0 feet	Active Haz Spill (Misc. Spill Cause)
4	LI PINE BARRENS SOCIETY	547 EAST MAIN STREET	0 feet	Active Haz Spill (Misc. Spill Cause)
5	BANK OF NEW YORK	7 WEST MAIN STREET	0 feet	Closed Status Tank Test Failure
6	MOBIL	415 EAST MAIN STREET	0 feet	Closed Status Tank Test Failure
7	SUFFOLK COUNTY DOT	PECONIC AVE/RTE 25	0 feet	Closed Status Spill (Unk/Other Cause)
8	WOOLWORTHS (IN REAR OF)	128 EAST MAIN STREET	0 feet	Closed Status Spill (Unk/Other Cause)
9	UNK POSS MOBIL S/S	415 EAST MAIN STREET	0 feet	Closed Status Spill (Unk/Other Cause)
10	BUY & SELL	2/3 EAST MAIN STREET	0 feet	Closed Status Spill (Unk/Other Cause)
11	TUTHILL FUNERAL	406 EAST MAIN STREET	0 feet	Closed Status Spill (Unk/Other Cause)
12	ROADWAY	MCDERMOTT ST & RTE 25A	0 feet	Closed Status Spill (Unk/Other Cause)
13	RESIDENCE	315 EAST MAIN STREET	0 feet	Closed Status Spill (Unk/Other Cause)
14	PECONIC RIVER	PECONIC AVE/MCDERMONT AVE	0 feet	Closed Status Spill (Unk/Other Cause)
15	UNKNOWN	CANAL OFF OF EAST MAIN ST	0 feet	Closed Status Spill (Unk/Other Cause)
16	PRIVATE BOAT	EAST MAIN STREET/MCDERMOTT AVE	0 feet	Closed Status Spill (Unk/Other Cause)
17	VACANT BUILDING	1 EAST MAIN STREET	0 feet	Closed Status Spill (Unk/Other Cause)
18	NYS SUPREME COURT	235 GRIFFING AVENUE	0 feet	Closed Status Spill (Unk/Other Cause)
19	RIVERHEAD STORAGE YARD	RR TRACKS AND OSBORNE	0 feet	Closed Status Spill (Misc. Spill Cause)
20	RAILROAD MUSEUM OF LI	GRIFFING AVE/RR AVENUE	0 feet	Closed Status Spill (Misc. Spill Cause)
21	IMAGE HAIR CUTTERS	40 PECONIC AVENUE	0 feet	Closed Status Spill (Misc. Spill Cause)
22	SPILL NUMBER 9700744	30 WEST MAIN STREET	0 feet	Closed Status Spill (Misc. Spill Cause)
23	IRS LOT	518 EAST MAIN STREET	0 feet	Closed Status Spill (Misc. Spill Cause)
24	SALVATION ARMY	319 EAST MAIN STREET	0 feet	Closed Status Spill (Misc. Spill Cause)
25	NASSAU SUFFOLK LUMBER	415 ROANOKE AVENUE	0 feet	Closed Status Spill (Misc. Spill Cause)
26	347 REALTY/PRICE WAREHOUS	107 ROAMOAKE STREET	0 feet	Closed Status Spill (Misc. Spill Cause)
27	SCHWING ELECTRICAL SUPPLY	EAST MAIN STREET	0 feet	Closed Status Spill (Misc. Spill Cause)
28	CUSTOM COMPUTER SPECIALIS	208 ROANOKE AVENUE	0 feet	Closed Status Spill (Misc. Spill Cause)
29	UNK	PECONIC AVE & EAST MAIN S	0 feet	Closed Status Spill (Misc. Spill Cause)
30	TOWN OF RIVERHEAD	PECONIC AVE & RIVER	0 feet	Closed Status Spill (Misc. Spill Cause)
31	REAR OF SUPREME COURT	BLDG ON GRIFFON AVENUE	0 feet	Closed Status Spill (Misc. Spill Cause)
32	PECONIC BAY OIL	ROANOKE AVE & MAIN STREET	0 feet	Closed Status Spill (Misc. Spill Cause)
33	COUNTY TANK LINES	OSTRANDER AVENUE & RTE 25	0 feet	Closed Status Spill (Misc. Spill Cause)
34	RESIDENCE	235 WEST MAIN STREET	0 feet	Closed Status Spill (Misc. Spill Cause)
35	RESIDENCE	224 EAST AVENUE	0 feet	Closed Status Spill (Misc. Spill Cause)
36	FAMILY SERVICE LEAGUE	208 ROANOKE AVENUE	0 feet	Closed Status Spill (Misc. Spill Cause)
37	TREASURE COVE MARINA	469 EAST MAIN STREET	0 feet	Closed Status Spill (Misc. Spill Cause)
38	SPILL NUMBER 0001905	114 GRIFFING AVE	0 feet	Closed Status Spill (Misc. Spill Cause)
39	ACADEMY PRINTING SERVICES	119 GRIFFING AVE	0 feet	Petroleum Bulk Storage Site
40	THE BANK OF NEW YORK	7 RTE 25 WEST MAIN ST	0 feet	Petroleum Bulk Storage Site
41	AUSTIN OFFICE BLDG	132 RTE 25 WEST MAIN ST	0 feet	Petroleum Bulk Storage Site
42	VACANT LOT	PECONIC AVE	0 feet	Petroleum Bulk Storage Site
43	RIVERHEAD POST OFFICE	23 WEST 2ND ST	0 feet	Petroleum Bulk Storage Site
44	RIVERHEAD FIRE DEPARTMENT	2ND ST	0 feet	Petroleum Bulk Storage Site
45	SAFELITE AUTO GLASS	222 RTE 25 WEST MAIN ST	0 feet	Petroleum Bulk Storage Site

46	SUFFOLK COUNTY DA BLDG 4 – RIVERHEA	GRIFFING AVE	0 feet	Petroleum Bulk Storage Site
47	SUFFOLK COUNTY EXTENSION BLDG C005	GRIFFING AVE	0 feet	Petroleum Bulk Storage Site
48	MOBIL S/S #17–LJR RIVERHEAD	415 RTE 25 EAST MAIN ST	0 feet	Petroleum Bulk Storage Site
49	GAS STATION	245 RTE 25 WEST MAIN ST	0 feet	Petroleum Bulk Storage Site
50	MID ISLAND LUMBER CO	415 ROANKOE AVE	0 feet	Petroleum Bulk Storage Site
51	SUFFOLK LIGHTING SUPPLY INC	550 RTE 25 EAST MAIN ST	0 feet	Petroleum Bulk Storage Site
52	TUTHILL FUNERAL HOME INC	406 RTE 25 EAST MAIN ST	0 feet	Petroleum Bulk Storage Site
53	SUFFOLK COUNTY COURT HOUSE	GRIFFING AVE	0 feet	Petroleum Bulk Storage Site
54	CONTI COMMERCIAL BLDG	42 RTE 25 WEST MAIN ST	0 feet	Petroleum Bulk Storage Site
55	SENEBO REALTY INC	312–324 MAIN ST	0 feet	Petroleum Bulk Storage Site
56	JETSET PRINTING	301 RTE 25 EAST MAIN ST	0 feet	Petroleum Bulk Storage Site
57	MIRIANS BEAUTY SALON	51 RTE 25 WEST MAIN ST	0 feet	Petroleum Bulk Storage Site
58	MINUTE MAN PRESS – RIVERHEAD	230 RTE 25 WEST MAIN ST	0 feet	Petroleum Bulk Storage Site
59	GEORGE H MOORE & SON	129 GRIFFING AVE	0 feet	Petroleum Bulk Storage Site
60	CAMERA CONCEPTS	7 RTE 25 EAST MAIN ST	0 feet	Petroleum Bulk Storage Site
61	SUFFOLK COUNTY COURTHOUSE ANNEX BLD	GRIFFING AVE	0 feet	Petroleum Bulk Storage Site
62	FOTO GRAPHIC INC	125 ROANOKE AVE	0 feet	Petroleum Bulk Storage Site
63	VERIZON–NEW YORK INC	140 GRIFFING AVE	0 feet	Petroleum Bulk Storage Site
64	RIVERHEAD ENTERPRISES	128 RTE 25 EAST MAIN ST	0 feet	Petroleum Bulk Storage Site
65	HENRY PERKINS ADULT HOME	RTE 25 MAIN ST	0 feet	Petroleum Bulk Storage Site
66	RIVERHEAD TOWN SEWER DIST PUMP STAT	DEFRIEST ST	0 feet	Petroleum Bulk Storage Site
67	ATLANTIS MARINE WORLD L I AQUQRIUM	431 RTE 25 EAST MAIN ST	0 feet	Petroleum Bulk Storage Site
68	TREASURE COVE RESORT MARINA	469 RTE 25 EAST MAIN ST	0 feet	Petroleum Bulk Storage Site
69	TOP LINES AUTOS	245 RTE 25 WEST MAIN ST	0 feet	Petroleum Bulk Storage Site
70	SEARS ROEBUCK & CO	203 RTE 25 EAST MAIN ST	0 feet	Petroleum Bulk Storage Site
71	SECURITY TITLE AND GUARANTY CO	205 OSBORN AVE	0 feet	Petroleum Bulk Storage Site
72	CARLUCCI CLEANERS & TAILORS	157 GRIFFING AVE	0 feet	Petroleum Bulk Storage Site
73	VACANT LOT	255 W MAIN ST	0 feet	Petroleum Bulk Storage Site
74	MORBECK CAMERA INC	7 EAST MAIN STREET	0 feet	Hazardous Waste Generator/Transporter
75	CRAIG MILLER DDS	518 EAST MAIN STREET	0 feet	Hazardous Waste Generator/Transporter
76	JOE CARLUCCI CLEANERS	51 MAIN STREET	0 feet	Hazardous Waste Generator/Transporter
77	MOBIL OIL CORPORATION	415 EAST MAIN STREET	0 feet	Hazardous Waste Generator/Transporter
78	SUFFOLK COUNTY DEPT OF PUBLIC WORKS	GRIFFING AVE – OLD JAIL	0 feet	Hazardous Waste Generator/Transporter
79	JOECARLUCCI CLEANERS & TAILORS	157 GRIFFING AVENUE	0 feet	Hazardous Waste Generator/Transporter
80	PRINT OPTIONS INCORPORATED	301 EAST MAIN STREET	0 feet	Hazardous Waste Generator/Transporter
81	RIVERHEAD POLICE	54 WEST MAIN STREET	0 feet	Hazardous Waste Generator/Transporter
82	L I DIAG IMAG AT RIVERHEAD	205 OSBORNE AVE	0 feet	Hazardous Waste Generator/Transporter
83	TOP LINE AUTO	245 WEST MAIN STREET	0 feet	Hazardous Waste Generator/Transporter
84	RIVERHEAD TOW OF MAIN ST AQUARIUM SITE	431 E MAIN ST	0 feet	Hazardous Waste Generator/Transporter
85	TOWN OF RIVERHEAD ENGINEERING DEPT	467 E MAIN ST	0 feet	Hazardous Waste Generator/Transporter
86	PERGAMENT HOME CTR STORES	138 E MAIN ST	0 feet	Hazardous Waste Generator/Transporter
87	LIRR RIVERHEAD YARD	RAILROAD & CEDAR ST	0 feet	Hazardous Waste Generator/Transporter
88	RIVERHEAD FOUNDATION RESEARCH	469 EAST MAIN STREET	0 feet	Wastewater Discharge Facility
89	US POSTAL SERVICE	21 W 2ND ST	0 feet	Air Discharge Site

Toxics Targeting
Project Area Overview Map
with highlighted section for this report
Riverhead BOA - Section 3
Riverhead, NY 11901



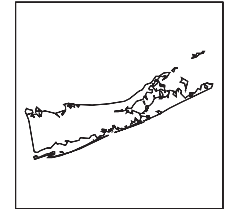

Suffolk County



- Project Area
- Subject Area
- Waterbody
- Minor Roads
- Major Roads
- Expressways
- County Border
- Railroad Tracks

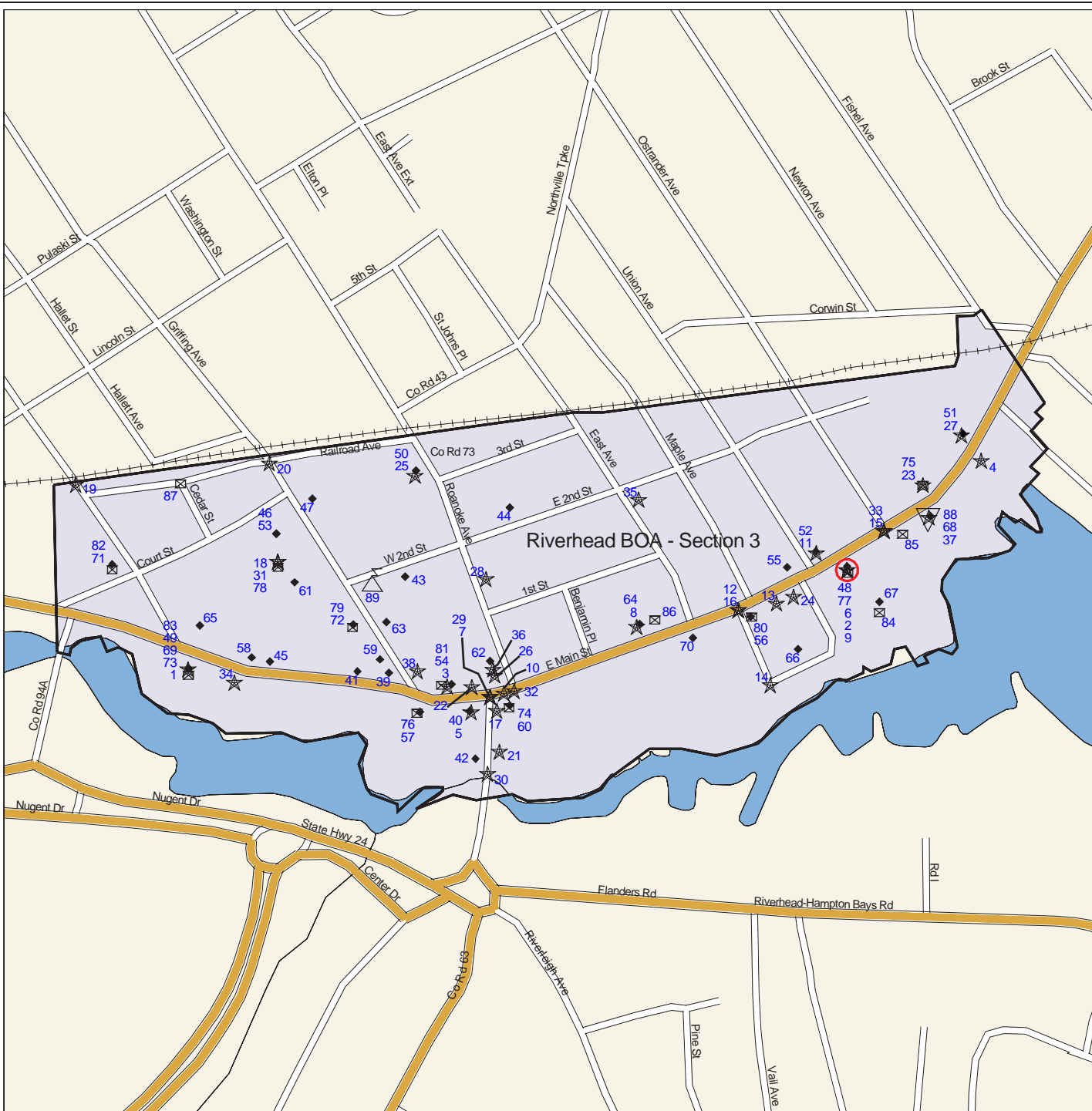
Toxics Targeting Onsite Area Map

Riverhead BOA - Section 3
Riverhead, NY 11901



Suffolk County

- | | |
|---|--|
| National Priority List (NPL) | Delisted NPL Site |
| CERCLIS Superfund Non-NFRAP Site | CERCLIS Superfund NFRAP Site |
| Inactive Hazardous Waste Disposal Registry Site | Inact. Haz Waste Disp. Registry Qualifying |
| Hazardous Waste Treater, Storer, Disposer | RCRA Corrective Action Facility |
| Hazardous Substance Waste Disposal Site | Solid Waste Facility |
| Major Oil Storage Facility | Brownfields Site |
| Chemical Storage Facility | Hazardous Material Spill |
| Toxic Release | MTBE Gasoline Additive Spill |
| Wastewater Discharge | Petroleum Bulk Storage Facility |
| Enforcement Docket Facility | Hazardous Waste Generator, Transp. |
| | Air Release |
| | Remediation Site Borders |
| Subject Area | Waterbody |
| County Border | Railroad Tracks |



Scale: 1 inch = 638 feet

Section Two: Toxic Site Profiles

The heading of each *Toxic Site Profile* refers to the site's map location and details:

- The facility name, address, city, state, and zip code.
- Any changes that were made to a site's address in order to map its location.
- The site mapping method that was used (see *How Sites are Located*, at the end of this section for more information).

Toxic Site Profiles summarize information provided by site owners or operators and government agencies regarding various toxic chemical activities reported at each site, such as:

- Whether chemicals were stored, produced, transported, discharged or disposed of.
- The name of chemicals and their Chemical Abstract Series (CAS) numbers.
- The amount of chemicals and the units (gallons/pounds) the chemical was measured in.
- Whether the site or storage tanks at the site are currently active or inactive.
- Special codes used by government agencies to regulate hazardous waste activities at some sites, or a complete description of the codes follows the profiles section.

For selected individual chemicals reported at various toxic sites, some potential health effect summary information appears below the site profile. Each potential health effect summary identifies chemicals by name and by Chemical Abstract Series (CAS) Number. An "x" under each potential health effect heading indicates positive toxicity testing results reported by the National Institute of Occupational Safety and Health's Registry of Toxic Effects of Chemical Substances (RTECS). Some chemicals (mostly appearing in profiles of Hazardous Waste facilities), are reported as mixtures, and RTECS health effect information is only available for individual chemicals. In addition, RTECS only provides information on approximately 100,000 common chemicals. Consequently, the absence of potential health effect summary information for a particular chemical identified in a Toxic Site Profile does not necessarily mean that the chemical does not pose potential health effects.

The Maximum Contaminant Level (MCL) in drinking water allowed for selected chemicals is also noted. In most cases, the only applicable MCL has been set by the New York State Department of Health (NYSDOH). Where NYSDOH has not set an MCL, the federal standard, if one exists, is listed and is marked by an asterisk.

Presented below are column headings that describe the health effect definitions used in RTECS and applicable New York State and federal drinking water standards. Reference sources for information presented in this section are also provided.

ACUTE TOX: **Acute Toxicity:** Short-term exposure to this chemical can cause lethal and non-lethal toxicity effects not included in the following four categories.

TUMOR TOX: **Tumorigenic Toxicity:** The chemical can cause an increase in the incidence of tumors.

MUTAG TOX: **Mutagenic Toxicity:** The chemical can cause genetic alterations that are passed from one generation to the next.

REPRO TOX: **Reproductive Toxicity:** May signify one of the following effects: maternal effects, paternal effects, effects on fertility, effects on the embryo or fetus, specific developmental abnormalities, tumorigenic effects, or effects on the newborn (only positive reproductive effects data for mammalian species are referenced).

IRRIT TOX: **Primary Irritant:** The chemical can cause eye or skin irritation.

MCL: **Drinking Water Standard - Maximum Contaminant Level (MCL)** listed under Drinking Water Supplies, 10 NYCRR Part 5, Subparts 1.51(f),(g), and (h) for NYDOH MCL's and under the Safe Drinking Water Act, 40 CFR 141, Subparts B and G, (* indicates value for total trihalomethanes) for federal MCL's.

Reference Source for Toxicity Information: Registry of Toxic Effects of Chemical Substances (RTECS), NIOSH (on-line database); For further information, contact: NIOSH, 4676 Columbia Parkway, Cincinnati, OH, 45226, 800/35-NIOSH.

Reference Source for Drinking Water Standards: New York State Department of Health, Bureau of Toxic Substances Assessment, 2 University Place, Room 240, Albany, NY 12203, 518/458-6373.

U.S. Environmental Protection Agency, Office of Drinking Water, 401 M St SW, Mailstop WH-556, Washington, DC, 20460, 202/260-5700.

Inactive Hazardous Waste Disposal Site Classifications:

- 1 -- Causing or presenting an imminent danger of causing irreversible or irreparable damage to the public health or the environment -- immediate action required;
- 2 -- Significant threat to the public health or environment -- action required;
- 3 -- Does not Present a significant threat to the environment or public health -- action may be deferred;
- 4 -- Site properly closed --requires continued management;
- 5 -- Site properly closed, no evidence of present or potential adverse impact -- no further action required;
- 2a -- This temporary classification has been assigned to sites where there is inadequate data to assign them to the five classifications specified by law;
- A -- Work underway and not yet complete;
- P -- Potential Site;
- D₁, 2, 3 -- Delisted Site (1: hazardous waste not found; 2: remediated; 3: consolidated site or site incorrectly listed);
- C -- Remediation Complete (formerly D2).



NO NATIONAL PRIORITIES LIST (NPL) SITES IDENTIFIED WITHIN THE SEARCH AREA



NO INACTIVE HAZARDOUS WASTE DISPOSAL REGISTRY OR REGISTRY-QUALIFYING SITES IDENTIFIED WITHIN THE SEARCH AREA



NO RCRA CORRECTIVE ACTION SITES IDENTIFIED WITHIN THE SEARCH AREA



NO CERCLIS SUPERFUND SITES IDENTIFIED WITHIN THE SEARCH AREA



NO BROWNFIELDS SITES IDENTIFIED WITHIN THE SEARCH AREA



NO SOLID WASTE FACILITIES IDENTIFIED WITHIN THE SEARCH AREA



NO HAZARDOUS WASTE TREATMENT/STORAGE/DISPOSERS IDENTIFIED WITHIN THE SEARCH AREA



NO ACTIVE TANK FAILURES IDENTIFIED WITHIN THE SEARCH AREA



ACTIVE TANK TEST FAILURES IDENTIFIED WITHIN THE SEARCH AREA

Please Note: * – Compass directions can vary substantially for sites located very close to the subject property address.

Map Identification Number 1 **GULF OIL CO** **Spill Number: 8201828** **Close Date:**
 245 WEST MAIN STREET RIVERHEAD, NY TT-Id: 520A-0168-972

MAP LOCATION INFORMATION

Site location mapped by: MANUAL MAPPING (3)
 Approximate distance from property: 0 feet

ADDRESS CHANGE INFORMATION

Revised street: NO CHANGE
 Revised zip code: 11901

Source of Spill: GASOLINE STATION Spiller: GULF OIL/CUMBERLAND FARMS Spiller Phone: (617) 828-4900
 Notifier Type: Tank Tester Notifier Name: Notifier Phone:
 Caller Name: PAUL FENLEY Caller Agency: FENLEY & NICOL Caller Phone: (516) 586-4900
 DEC Investigator: Unassigned Contact for more spill info: Contact Person Phone:

Category: Known or probable release, where, without action, there is a potential for a fire/explosion hazard (indoors or outdoors),
 contamination of drinking water supplies, or significant release to surface waters.

Class: Unable or Unwilling RP – DEC Field Response – DEC Corrective Action Required

Spill Date	Date Cleanup Ceased	Cause of Spill	Meets Cleanup Standards		Penalty Recommended	
02/01/1983		TANK TEST FAILURE	NO		YES	
Material Spilled	Material Class	Quantity Spilled	Units	Quantity Recovered	Units	Resource(s) Affected
GASOLINE	PETROLEUM	0	GALLONS	42	GALLONS	GROUNDWATER

TANK TEST INFORMATION

Tank Number	Tank Size	Tank Test Method	Leak Rate	Gross Leak or Failure
		Unknown	0.00	UNKNOWN

Caller Remarks:

U/G TANKS FAILED KMT ***SEE ALSO 81-01616 – FUME COMPLAINT HERE BUT NOTHING FOUND***

DEC Investigator Remarks:

Prior to Sept, 2004 data translation this spill Lead_DEC Field was "HAAS WELL"

/ / : ***PRIOR SPILL HERE: 8101616 ON 4FEB82. FUME COMPLAINT. DOT FOUND NO OBVIOUS PROBLEM BUT NOT CLEAR IF THEY CHECKED THE TANKS.***.

02/01/83: F&N TESTS TANKS. 1 2K AND 1 4K N/L SIPHON SYSTEM FAILED –.580. 4K S/N/L FAILED –.141. DUG TO GROUNDWATER (5') AND FOUND 5" OF GAS.

02/02/83: F&N NOTIFIES DOT.

02/02/83: A: DOT ON SITE. MANAGER BECAME OWNER IN APRIL '82. HE ADMITTED INVENTORY LOSS OF ABOUT 700 GAL. PRIOR OWNER ALSO COMPLAINED OF SHORTAGES. TANKS WERE TEST APRIL '82–WERE OK.

02/02/83: B: CURRENT OWNER'S LEASE GOES TO APRIL THEN GULF WANTS TO SELL PROPERTY. SITE ALSO HAS A 2K AND 4K REG SIPHONED TOGETHER. F&N TESTING THESE ASSUMED LEAK IN TOP OF TANK.

02/02/83: C: DOT LAYED OUT 9 SITE WELLS AND TOLD FENLEY TO EMPTY LEAKING TANKS. SITE IS NEXT TO PECONIC RIVER. FENLEY WILL PERFORM LINE TEST ON FAILED TANKS.

02/02/83: FENLEY TO PULL ALL 5 TANKS TOMORROW. WILL INSTALL 26" WELL WITH SCAVENGER AND WILL INSTALL SITE WELLS TOMORROW.

02/03/83: A: DOT ON SITE. FENLEY REMOVING TANKS. 4K & 2K REG N/L – HEAVY PITTING AT WATER LINE; 4K S/N/L – PITTING AND HOLES; 4K & 2K REG – SEVERE PITTING; 550 WASTE OIL – NO EVIDENCE OF HOLE – SOIL OK.

02/03/83: B: NO INDICATION WHETHER ANY SOIL REMOVED. FENLEY INSTALLED RECOVERY WELL AND 12 SITE WELLS. SITE WELLS ARE SCREEN ONLY; UNKNOWN DEPTH.

02/10/83: TO FEBRUARY 18: SERVICE STATION? CHECKS 10 WELLS. SUPPOSEDLY NO PRODUCT SEEN.

06/14/83: DOT FOUND ONLY 4 WELLS & FOUND OLD BLACK WEATHERED GAS IN EACH. DOT TO CHECK WITH FENLEY ON ALL WELL LOCATIONS AND TO HAVE ALL WELLS PUMPED OUT. RECOVERY WELL HAS BEEN REMOVED. HAS SKETCH, NO DTW.

06/20/83: AS PER F&N: ALL WELLS WERE PUMPED CLEAN. 2 WELLS HAD PRODUCT RETURN AFTER PUMPING (WELL 4 RECHARGED 1/8"; WELL 8 RECHARGED 1/4") NO SKETCH; WHICH WELLS ARE THESE?.

09/19/83: DOT CHECKED 7 WELLS (COULDN'T FIND WELLS 2–4). UP TO 2.5" IN WELL 7. NO SKETCH; NO DTW.

09/20/83: DON SHEEHAN (GULF?) WILL HAVE WELLS PUMPED TWICE/WEEK. STATION IS CLOSED AND GULF INTENDS TO SELL PROPERTY.

09/26/83: F&N PUMPED OUT SITE WELLS. DOT NOTES CALL THESE WELLS 1–4. NO SKETCH – WHICH WELLS ARE THESE?.

12/02/83: DOT CHECKED 6 WELLS (COULDN'T FIND 2 WELLS; ANOTHER 2 PAVED OVER). UP TO 2.5" IN WELL 5. NO SKETCH – NO DTW.

12/05/83: DOT ASKED F&N TO PUMP OUT SITE WELLS AND START MONITORING & BAILING OPERATIONS. F&N TO CHECK WITH GULF.

07/12/84: DOT CHECKED 6 WELLS (COULDN'T LOCATE 4 OTHERS). UP TO 1" IN WELL 6. NO SKETCH – NO DTW. DOT ASKED F&N TO PUMP OUT WELLS.

11/05/84: DOT CHECKED 5 WELLS (CAN'T LOCATED 5 OTHERS). UP TO 1/4" IN WELL 5. USES SKETCH OF 2/83. GAS STATION CLOSED – BEING USED AS A PARKING AREA.

01/14/85: THROUGH 04/04/85: DOT CHECKS WELLS; SMALL AMOUNT OF PRODUCT IN 1 OR 2 WELLS DURING THIS TIME. NO DTW. HAS SKETCH ONLY FOR 04/04/85.

09/06/85: DEC CHECKS 6 WELLS; 5 HAD PRODUCT UP TO 3.5"; CAN'T LOCATE OTHER 4 WELLS. HAS SKETCH BUT NO DTW.

10/22/85: THROUGH 07/16/86: DEC SPOT CHECKS; UP TO 2" PRODUCT IN WELLS.

04/13/87: DEC CHECKS 5 WELLS; FREE OF FLOATING PRODUCT. DTW APPROX. 5'.

07/02/87: DEC CHECKED 3 WELLS; NO FLOATING PRODUCT (3 OTHER WELLS HAD CARS PARKED OVER THEM). DTW APPROX. 6'.

11/24/87: TYREE BEGINS MONITORING FOR DEC ON A BID BASIS. WAS GETTY ASKED PRIOR TO THIS? SHOULD HAVE BEEN A LETTER BUT CANNOT FIND IT. WAS IT SENT?.

03/02/89: DEC SENT LETTER TO TYREE – REDUCE FREQUENCY OF MONITORING TO ONCE PER MONTH.

04/03/90: TYREE SENDS LETTER TO DEC – HAVEN'T BEEN SEEING FLOATING PRODUCT FOR A WHILE – REQUESTS CLOSURE OF CASE.

09/10/90: DEC AND TYREE MEET. DECIDED TO DO 1 SOIL BORING WITH SPLIT SPOON SAMPLING. WILL FIELD CHECK SOIL WITH H-NU METER. WORST SOIL SAMPLE & GROUNDWATER SAMPLE TO BE ANALYZED FOR BTX BY TYREE.

10/01/90: DEC (HAAS) AND TYREE ON SITE. TOOK SPLIT SPOON SAMPLES – SOIL IS MEDIUM-FINE SAND; NOTICEABLE ODOR.

10/15/90: SAMPLE RESULTS OF 10/01/90: RESULTS RANGE UP TO 37624 PPB OF BTX.

12/26/91: TYREE SAMPLES 5 WELLS FOR DISSOLVED PRODUCT ANALYSES. NO SKETCH.

01/14/92: RECEIVED STATUS REPORTS. HAS GROUNDWATER AND BTX MAPS. RECOMMEND 2 NEW WELLS WEST OF SITE NEAR WELL #2.

01/20/92: TYREE SAMPLED WELL #4 FOR DISSOLVED ANALYSES.

02/03/92: DEC (GOMEZ) SENDS LETTER TO TYREE OKING INSTALLATION OF 2 NEW WELLS.

02/24/92: TYREE INSTALLED WELLS 7 AND 8. ALSO INSTALLED WELL 9 DOWNGRADE OF 8, AS THEY HIT CONTAMINATION. DEC NOT ON SITE.

03/28/92: TYREE SAMPLES THE NINE WELLS.

05/11/92: RECEIVE 28MAR DATA: UP TO 8242PPB BTEX IN WELL 8. NO SKETCH.

05/14/92: RECEIVED 20JAN DATA: 5PPB BTEX IN WELL 4.

10/21/92: RECEIVED LETTER FROM ELIZABETH MATTHEOS, OWNER OF PROPERTY NEXT DOOR TO THE EAST. REQUESTS INFORMATION AND CURRENT STATUS.

10/22/92: GOMEZ SENDS INITIAL REPORT AND TESTING RESULTS TO MATTHEOS (CONTAMINATION EXISTS ON HER PROPERTY). ENCLOSURES ACCESS FORM FOR HER TO SIGN.

4/17/08 FILE REASSIGNED



ACTIVE UNKNOWN CAUSE SPILLS AND OTHER CAUSE SPILLS IDENTIFIED WITHIN THE SEARCH AREA

Please Note: * – Compass directions can vary substantially for sites located very close to the subject property address.

Map Identification Number 2 **GAS STATION** **Spill Number: 0802953** **Close Date:**
 415 EAST MAIN STREET RIVERHEAD, NY TT-Id: 520A-0216-289

MAP LOCATION INFORMATION
 Site location mapped by: MANUAL MAPPING (3)
 Approximate distance from property: 0 feet

ADDRESS CHANGE INFORMATION
 Revised street: 415 E MAIN ST
 Revised zip code: 11901

Source of Spill: GASOLINE STATION Spiller: ROWINDER PARKESH – GAS STATION Spiller Phone:
 Notifier Type: Local Agency Notifier Name:
 Caller Name: Caller Agency: Notifier Phone:
 DEC Investigator: KJGOMEZ Contact for more spill info: ROWINDER PARKESH Contact Person Phone: (631) 369-5138

Category: Known petroleum or hazardous material release with minimal potential for fire/explosion (indoors or outdoors), drinking water contamination, or releases to surface waters.

Class: Willing RP – DEC Field Response – Corrective Action Initiated, Taken Over, or Completed by RP or Other Agency

Spill Date	Date Cleanup Ceased	Cause of Spill	Meets Cleanup Standards	Penalty Recommended
06/12/2008		UNKNOWN	NO	NO

Material Spilled	Material Class	Quantity Spilled	Units	Quantity Recovered	Units	Resource(s) Affected
GASOLINE	PETROLEUM	0	GALLONS	0	GALLONS	GROUNDWATER

Caller Remarks:

Geo probe investigation showed both soil and groundwater contamination. Unknown cause caller believes there may be an old tank in the ground. unknown who is doing the clean up.

DEC Investigator Remarks:

6/12 1545 HRS: CALLED DEREK- NOT CERTAIN OF SITE NAME (MAY STILL BE MOBIL). METAL DETECTOR AND GPR TODAY INDICATE POSSIBLY 2

TANKS ON WEST SIDE; THE TANKS IN USE ARE ON THE EAST SIDE. OWNERS SELLING? SOIL AND GW SAMPLES WERE TAKEN. (DR)

12/30/2008 11:30 Brian D. On Site. Paul Matli, Hydro Tech Environmental on site.

- 4K UST removed from a ~30' x 10' x 8'd excavation to G/W
- No sheen/ floating product observed on G/W
- Soil below the tank exhibits strong "old" gasoline odors
- Hydro Tech directed to excavate the contaminated soil to g/w and collect side wall and bottom sample.

See Tank Removal field Report in EDOCS

12:30 OFF site.



ACTIVE HAZARDOUS SPILLS – MISC. SPILL CAUSES – EQUIPMENT FAILURE, HUMAN ERROR, TANK OVERFILL, DELIBERATE SPILL, TRAFFIC ACCIDENT, HOUSEKEEPING, ABANDONED DRUM, VANDALISM AND STORMS – IDENTIFIED WITHIN THE SEARCH AREA.

Please Note: * – Compass directions can vary substantially for sites located very close to the subject property address.

Map Identification Number 3



HOME FURNISHING PROPERTY

46-48 WEST MAIN ST

RIVERHEAD, NY

Spill Number: 1215419

Close Date:

TT-Id: 520A-0286-567

MAP LOCATION INFORMATION

Site location mapped by: MANUAL MAPPING (3)

Approximate distance from property: 0 feet

ADDRESS CHANGE INFORMATION

Revised street: NO CHANGE

Revised zip code: 11901

Source of Spill: COMMERCIAL/INDUSTRIAL

Notifier Type: Other

Caller Name:

DEC Investigator: RJPOCZKA

Spiller: HOME FURNISHING PROPERTY

Notifier Name:

Caller Agency:

Contact for more spill info: SCOTT HAMARICH

Spiller Phone:

Notifier Phone:

Caller Phone:

Contact Person Phone: (631) 727-2700

Spill Date	Date Cleanup Ceased	Cause of Spill	Meets Cleanup Standards		Penalty Recommended		
02/08/2013		EQUIPMENT FAILURE	NO		NO		
Material Spilled		Material Class	Quantity Spilled	Units	Quantity Recovered	Units	Resource(s) Affected
#2 FUEL OIL		PETROLEUM	0	UNKNOWN	0	UNKNOWN	SOIL

Caller Remarks:

Soil samples detected fuel oil in areas of property that has USTs. Cleanup pending.

DEC Investigator Remarks:

2/11/13

Eastern will forward the results. (NH)

4/11/13 1245 Hrs: Message from Joe Maiorana of Riverhead Town Community Development. Possible interest in use of grant money for cleanup.

4/12/13 0945 Hrs: RJP made call to Joe. No details or data have been received at this time, will contact Eastern Environmental.

4/12/13 1000 Hrs: RJP left message for Scott Hamarich.

4/17/13 1600 Hrs: RJP sent email to Scott Hamarich looking for update/ data.

8/13/13 1145 Hrs: RJP sent email to Scott Hamarich looking for update/ data.

Map Identification Number 4

LI PINE BARRENS SOCIETY



547 EAST MAIN STREET

RIVERHEAD, NY

Spill Number: 1207055

Close Date:

TT-Id: 520A-0279-062

MAP LOCATION INFORMATION

Site location mapped by: MANUAL MAPPING (3)

Approximate distance from property: 0 feet

ADDRESS CHANGE INFORMATION

Revised street: NO CHANGE

Revised zip code: 11901

Source of Spill: COMMERCIAL/INDUSTRIAL

Notifier Type: Local Agency

Caller Name:

DEC Investigator: bxdonova

Spiller: TUCCIO REALTY

Notifier Name:

Caller Agency:

Contact for more spill info: CRAIG ZIPEK

Spiller Phone:

Notifier Phone:

Caller Phone:

Contact Person Phone: (631) 831-8842

Spill Date	Date Cleanup Ceased	Cause of Spill	Meets Cleanup Standards		Penalty Recommended	
10/13/2012		EQUIPMENT FAILURE	NO		NO	
Material Spilled	Material Class	Quantity Spilled	Units	Quantity Recovered	Units	Resource(s) Affected
#2 FUEL OIL	PETROLEUM	0	UNKNOWN	0	UNKNOWN	SOIL

Caller Remarks:

Tank leaking underground. FD called to scene for strong odor. Caller was advised by heating & cooling company that Tuccio has been made aware of the leak awhile ago. Repair or cleanup pending.

DEC Investigator Remarks:

LI PINE BARRENS SOCIETY/PRIVATE RESD UPSTAIRS



NO CLOSED STATUS TANK FAILURES IDENTIFIED WITHIN THE SEARCH AREA



CLOSED STATUS TANK TEST FAILURES IDENTIFIED WITHIN THE SEARCH AREA

Please Note: * – Compass directions can vary substantially for sites located very close to the subject property address.

Map Identification Number 5 **BANK OF NEW YORK** **Spill Number: 9606778** **Close Date: 01/29/2004**
 7 WEST MAIN STREET RIVERHEAD, NY TT-Id: 520A-0168-968

MAP LOCATION INFORMATION

Site location mapped by: MANUAL MAPPING (3)
 Approximate distance from property: 0 feet

ADDRESS CHANGE INFORMATION

Revised street: NO CHANGE
 Revised zip code: 11901

Source of Spill: COMMERCIAL/INDUSTRIAL Spiller: BANK OF NEW YORK Spiller Phone:
 Notifier Type: Tank Tester Notifier Name: BOB KLESHEFSKY Notifier Phone: (516) 678-5115
 Caller Name: BOB KLESHEFSKY Caller Agency: DRY AS A BONE Caller Phone: (516) 678-5115
 DEC Investigator: RBC WELL Contact for more spill info: Contact Person Phone:

Category: Known or probable release, where, without action, there is a potential for a fire/explosion hazard (indoors or outdoors), contamination of drinking water supplies, or significant release to surface waters.

Class: Willing RP – DEC Field Response – Corrective Action Initiated, Taken Over, or Completed by RP or Other Agency

Spill Date	Date Cleanup Ceased	Cause of Spill	Meets Cleanup Standards		Penalty Recommended	
08/27/1996		TANK TEST FAILURE	YES		NO	

Material Spilled	Material Class	Quantity Spilled	Units	Quantity Recovered	Units	Resource(s) Affected
#2 FUEL OIL	PETROLEUM	0	GALLONS	0	GALLONS	SOIL

TANK TEST INFORMATION

Tank Number	Tank Size	Tank Test Method	Leak Rate	Gross Leak or Failure
1	1500	Horner EZ Check I or II	0.00	UNKNOWN

Caller Remarks:

gross failure on tank test

DEC Investigator Remarks: NO DEC INVESTIGATOR REMARKS GIVEN FOR THIS SPILL.

Map Identification Number 6  **MOBIL** **Spill Number: 8604863** **Close Date: 03/03/1987**
 415 EAST MAIN STREET RIVERHEAD, NY TT-Id: 520A-0168-979

MAP LOCATION INFORMATION
 Site location mapped by: MANUAL MAPPING (3)
 Approximate distance from property: 0 feet

ADDRESS CHANGE INFORMATION
 Revised street: NO CHANGE
 Revised zip code: 11901

Source of Spill: GASOLINE STATION Spiller: MOBIL Spiller Phone: (703) 849-5359
 Notifier Type: Tank Tester Notifier Name: Notifier Phone:
 Caller Name: Caller Agency: Caller Phone:
 DEC Investigator: CXONEILL Contact for more spill info: Contact Person Phone:

Spill Date	Date Cleanup Ceased	Cause of Spill	Meets Cleanup Standards	Penalty Recommended
10/29/1986	03/03/1987	TANK TEST FAILURE	UNKNOWN	NO

Material Spilled	Material Class	Quantity Spilled	Units	Quantity Recovered	Units	Resource(s) Affected
KEROSENE	PETROLEUM	0	GALLONS	0	GALLONS	GROUNDWATER

TANK TEST INFORMATION

Tank Number	Tank Size	Tank Test Method	Leak Rate	Gross Leak or Failure
		Unknown	0.00	UNKNOWN

Caller Remarks:

3K FAILED AT -.115GPH/

DEC Investigator Remarks:

Prior to Sept, 2004 data translation this spill Lead_DEC Field was "O'NEILL FD"
 / / : DEC INVEST. TANK REMOVED. 40 YDS REMOVED.

FILE HAS BEEN DESTROYED ACCORDING TO STATE ARCHIVE AND RECORD ADMINISTRATOR RETENTION/DISPOSAL PROCEDURES



CLOSED STATUS UNKNOWN CAUSE SPILLS AND OTHER CAUSE SPILLS IDENTIFIED WITHIN THE SEARCH AREA

Please Note: * – Compass directions can vary substantially for sites located very close to the subject property address.

Map Identification Number 7 **SUFFOLK COUNTY DOT** **Spill Number: 9403820** **Close Date: 12/27/1995**
 RIVERHEAD, NY PECONIC AVE/RTE 25 TT-Id: 520A-0163-539

MAP LOCATION INFORMATION

Site location mapped by: ADDRESS MATCHING
 Approximate distance from property: 0 feet

ADDRESS CHANGE INFORMATION

Revised street: PECONIC AVE / W MAIN ST
 Revised zip code: 11901

Source of Spill: INSTITUTIONAL, EDUC, GOV, OTHER Spiller: EAST END SQUARE CLUB, INC Spiller Phone:
 Notifier Type: Local Agency Notifier Name:
 Caller Name: KEN Caller Agency: TOWN ENGINEER RIVERHEAD Notifier Phone:
 DEC Investigator: CAMPBELL Contact for more spill info: Caller Phone: (516) 727-3200
 Contact Person Phone:

Category: Known or probable release, where, without action, there is a potential for a fire/explosion hazard (indoors or outdoors), contamination of drinking water supplies, or significant release to surface waters.

Class: Willing RP – DEC Field Response – Corrective Action Initiated, Taken Over, or Completed by RP or Other Agency

Spill Date	Date Cleanup Ceased	Cause of Spill	Meets Cleanup Standards		Penalty Recommended	
06/16/1994		OTHER	YES		NO	
Material Spilled	Material Class	Quantity Spilled	Units	Quantity Recovered	Units	Resource(s) Affected
#2 FUEL OIL	PETROLEUM	0	GALLONS	0	GALLONS	GROUNDWATER

Caller Remarks:

LILCO FOUND PREVIOUSLY ABANDONED TANK WHEN PUTTING IN GAS MAIN, TANK CONTAINS WATER BUT DISPLACED OIL TO THE SURROUNDING AREA

DEC Investigator Remarks:

Prior to Sept, 2004 data translation this spill Lead_DEC Field was "CAMPBELL WELL"

Map Identification Number 8 **WOOLWORTHS (IN REAR OF)**
 128 EAST MAIN STREET

RIVERHEAD, NY

Spill Number: 9402748

Close Date: 11/23/1994
 TT-Id: 520A-0168-977

MAP LOCATION INFORMATION
 Site location mapped by: MANUAL MAPPING (4)
 Approximate distance from property: 0 feet

ADDRESS CHANGE INFORMATION
 Revised street: NO CHANGE
 Revised zip code: 11901

Source of Spill: COMMERCIAL/INDUSTRIAL
 Notifier Type: Citizen
 Caller Name:
 DEC Investigator: KAKISPER

Spiller: JENINE ZELTMAN MGR – WOOLWORTHS
 Notifier Name:
 Caller Agency:
 Contact for more spill info:

Spiller Phone: (516) 727-4082
 Notifier Phone:
 Caller Phone:
 Contact Person Phone:

Category: Known petroleum or hazardous material release with minimal potential for fire/explosion (indoors or outdoors), drinking water contamination, or releases to surface waters.
 Class: Willing RP – DEC Field Response – Corrective Action Initiated, Taken Over, or Completed by RP or Other Agency

Spill Date	Date Cleanup Ceased	Cause of Spill	Meets Cleanup Standards		Penalty Recommended	
05/25/1994	11/23/1994	UNKNOWN	UNKNOWN		NO	


Material Spilled	Material Class	Quantity Spilled	Units	Quantity Recovered	Units	Resource(s) Affected
#2 FUEL OIL	PETROLEUM	0	GALLONS	0	GALLONS	SEWER

Caller Remarks:

IN REAR OF WOOLWORTHS, SPILL AROUND UST, LOCATED IN TOWN PARKING LOT BEHIND SOUTH OF BLDG

DEC Investigator Remarks:

Prior to Sept, 2004 data translation this spill Lead_DEC Field was "KISPRT"

Map Identification Number 9 **UNK POSS MOBIL S/S**
 415 EAST MAIN STREET

RIVERHEAD, NY

Spill Number: 9401716

Close Date: 09/08/2005
 TT-Id: 520A-0223-721

MAP LOCATION INFORMATION
 Site location mapped by: MANUAL MAPPING (3)
 Approximate distance from property: 0 feet

ADDRESS CHANGE INFORMATION
 Revised street: NO CHANGE
 Revised zip code: 11901

Source of Spill: GASOLINE STATION	Spiller: UNK POSS MOBIL S/S	Spiller Phone:
Notifier Type: Other	Notifier Name:	Notifier Phone:
Caller Name: JIM RHODES	Caller Agency: PW GROSSER CONSULTING	Caller Phone: (516) 589-6353
DEC Investigator: KJGOMEZ	Contact for more spill info:	Contact Person Phone:

Category: Known or probable release, where, without action, there is a potential for a fire/explosion hazard (indoors or outdoors), contamination of drinking water supplies, or significant release to surface waters.

Class: Willing RP – DEC Field Response – Corrective Action Initiated, Taken Over, or Completed by RP or Other Agency

Spill Date	Date Cleanup Ceased	Cause of Spill	Meets Cleanup Standards		Penalty Recommended	
04/03/1994		UNKNOWN	NO		NO	

Material Spilled	Material Class	Quantity Spilled		Quantity Recovered		Resource(s) Affected
			Units		Units	
GASOLINE	PETROLEUM	0	GALLONS	0	GALLONS	GROUNDWATER
MTBE (METHYL-TERT-BUTYL ETHER)	HAZARDOUS MATERIAL	0	UNKNOWN	0	UNKNOWN	GROUNDWATER

Caller Remarks:

PHASE II INVESTIGATION FOUND BTEX LEVELS > 100 PPB IN MONITORING WELLS AT SITE

DEC Investigator Remarks:

Prior to Sept, 2004 data translation this spill Lead_DEC Field was "GOMEZ WELL"

9/13/05 INACTIVE

STIE WELLS MONITORED, DOWNWARD TREND IN GROUNDWATER CONCENTRATIONS, NFA

NYSDEC FALL 1998 MTBE SURVEY INFORMATION FOR 9401716

Maximum MTBE concentration: 4600.0 PPB Current MTBE concentration: 2100.0 PPB
 BTEX offsite: Yes

Source of MTBE	Number of private drinking water wells impacted: 0
Steel Underground Storage Tank -	Number of public water supply wells impacted: 0
Fiberglass Underground Tank -	Number of private drinking water wells impacted: 0
Aboveground Storage Tank -	Number of replacement wells drilled: 0
Piping -	Number of water main extensions: 0
Source not identified - X	Number of water main hookups: 0
	Number of residences provided w/ bottled water: 0

Other source - Number of people affected: 0

Indoor Air Impacts : No

Aquifer Impacts : No

Ongoing remediation: Yes

Monitoring Frequency

Monthly - Quarterly - X Semi-annual - Annual - Other -

Remedial Action used

No Action -

Groundwater

- Pump and Treat -
- Air sparging -
- Bioreactor -
- Natural attenuation -
- Oxygen injection - X
- Biosparging -
- Dual phase extraction -
- Other -

Soil

- Soil Vapor extraction -
- Excavation and disposal -
- Bioremediation -
- Low temp thermal desorption -
- Oxygen injection -
- Other -

Under investigation: Yes

Dept. of Health involvement: No

Dept. of Health Remarks: No remarks given for this spill

General Remarks: No remarks given for this spill

Map Identification Number 10



BUY & SELL

2/3 EAST MAIN STREET

RIVERHEAD, NY

Spill Number: 9312632

Close Date: 09/22/2000

TT-Id: 520A-0177-376

MAP LOCATION INFORMATION

Site location mapped by: MANUAL MAPPING (5)

Approximate distance from property: 0 feet

ADDRESS CHANGE INFORMATION

Revised street: NO CHANGE

Revised zip code: 11901

Source of Spill: COMMERCIAL/INDUSTRIAL Spiller: JOHN ORLINO – MR JOHN ORLINO NEW OWNER Spiller Phone: (516) 698–5028
 Notifier Type: Citizen Notifier Name: Notifier Phone:
 Caller Name: ANONY Caller Agency: Caller Phone:
 DEC Investigator: CAMPBELL Contact for more spill info: Contact Person Phone:

Category: Known or probable release, where, without action, there is a potential for a fire/explosion hazard (indoors or outdoors),
 contamination of drinking water supplies, or significant release to surface waters.
 Class: Willing RP – DEC Field Response – Corrective Action Initiated, Taken Over, or Completed by RP or Other Agency

Spill Date	Date Cleanup Ceased	Cause of Spill	Meets Cleanup Standards		Penalty Recommended	
12/01/1993		UNKNOWN	YES		NO	

Material Spilled	Material Class	Quantity Spilled	Units	Quantity Recovered	Units	Resource(s) Affected
#2 FUEL OIL	PETROLEUM	100.00	GALLONS	0.00	GALLONS	SOIL

Caller Remarks:

SPILL CAME FROM U/G OR NEW A/G TANK, CALLER WOULD NOT GIVE MORE INFORMATION

DEC Investigator Remarks: NO DEC INVESTIGATOR REMARKS GIVEN FOR THIS SPILL.

Map Identification Number 11 **TUTHILL FUNERAL** **Spill Number: 9001640** **Close Date: 03/07/2001**
 406 EAST MAIN STREET RIVERHEAD, NY TT-Id: 520A–0168–980

MAP LOCATION INFORMATION
 Site location mapped by: MANUAL MAPPING (3)
 Approximate distance from property: 0 feet

ADDRESS CHANGE INFORMATION
 Revised street: NO CHANGE
 Revised zip code: 11901

Source of Spill: INSTITUTIONAL, EDUC, GOV, OTHER Spiller: TUTHILL FUNERAL Spiller Phone: (516) 727–2403
 Notifier Type: Health Department Notifier Name: Notifier Phone:
 Caller Name: DAVID OBRIG Caller Agency: SCDH Caller Phone: (516) 325–0900
 DEC Investigator: UNASSIGNED Contact for more spill info: Contact Person Phone:

Category: Known petroleum or hazardous material release with minimal potential for fire/explosion (indoors or outdoors), drinking water
 contamination, or releases to surface waters.
 Class: Willing RP – DEC Field Response – Corrective Action Initiated, Taken Over, or Completed by RP or Other Agency


Spill Date	Date Cleanup Ceased	Cause of Spill	Meets Cleanup Standards		Penalty Recommended	
05/11/1990		OTHER	YES		NO	
Material Spilled	Material Class	Quantity Spilled	Units	Quantity Recovered	Units	Resource(s) Affected
GASOLINE	PETROLEUM	0	GALLONS	0	GALLONS	GROUNDWATER

Caller Remarks:

TANK REMOVAL 550 GASOLINE TANK, CONTAMINATION BELOW THE TANK, SCDH ON SITE.

DEC Investigator Remarks:

Prior to Sept, 2004 data translation this spill Lead_DEC Field was "REASSIGN WELL"

Map Identification Number 12 	ROADWAY MCDERMOTT ST & RTE 25A	RIVERHEAD, NY	Spill Number: 1207741	Close Date: 05/10/2013 TT-Id: 520A-0279-949
MAP LOCATION INFORMATION Site location mapped by: ADDRESS MATCHING Approximate distance from property: 0 feet		ADDRESS CHANGE INFORMATION Revised street: MCDERMOTT AVE / E MAIN ST Revised zip code: 11901		
Source of Spill: UNKNOWN	Spiller: ECO MATTHEW KRUG – UNKNOWN	Spiller Phone:		Spiller Phone:
Notifier Type: DEC	Notifier Name:	Notifier Phone:		Notifier Phone:
Caller Name:	Caller Agency:	Caller Phone:		Caller Phone:
DEC Investigator: Unassigned	Contact for more spill info: ECO MATTHEW KRUG	Contact Person Phone: (631) 813-0846		Contact Person Phone: (631) 813-0846

Spill Date	Date Cleanup Ceased	Cause of Spill	Meets Cleanup Standards		Penalty Recommended	
10/31/2012		UNKNOWN	NO		NO	
Material Spilled	Material Class	Quantity Spilled	Units	Quantity Recovered	Units	Resource(s) Affected
#2 FUEL OIL	PETROLEUM	0	GALLONS	0	GALLONS	SOIL GROUNDWATER SURFACE WATER SEWER

Caller Remarks:

Riverhead Firemarshal requests assistance with #2 Fuel oil coming up out of storm drain and running down street into another storm drain, probably emptying into Peconic river. 134 notifying spills and USCG.

DEC Investigator Remarks:

Hurricane Sandy Spill

Map Identification Number 13 **RESIDENCE** **Spill Number: 1207495** **Close Date: 05/10/2013**
 315 EAST MAIN STREET RIVERHEAD, NY TT-Id: 520A-0279-089

MAP LOCATION INFORMATION
 Site location mapped by: MANUAL MAPPING (4)
 Approximate distance from property: 0 feet

ADDRESS CHANGE INFORMATION
 Revised street: NO CHANGE
 Revised zip code: 11901

Source of Spill: COMMERCIAL/INDUSTRIAL Spiller: RESIDENCE Spiller Phone:
 Notifier Type: Police Department Notifier Name: Notifier Phone:
 Caller Name: Caller Agency: Caller Phone:
 DEC Investigator: Unassigned Contact for more spill info: DISPATCHER NANCY WALTERS Contact Person Phone: (631) 727-4500

Spill Date	Date Cleanup Ceased	Cause of Spill	Meets Cleanup Standards		Penalty Recommended	
10/30/2012		OTHER	NO		NO	

Material Spilled	Material Class	Quantity Spilled	Units	Quantity Recovered	Units	Resource(s) Affected
#2 FUEL OIL	PETROLEUM	275.00	GALLONS	0.00	GALLONS	SURFACE WATER

Caller Remarks:

commercial tank – broke loose from building – leaking into Peconic River – PD attempting to get info on owner

DEC Investigator Remarks:

Hurricane Sandy Spill

HURRICANE SANDY DR

Map Identification Number 14 **PECONIC RIVER** **Spill Number: 0803071** **Close Date: 10/30/2008**
 **PECONIC AVE/MCDERMONT AVE** **RIVERHEAD, NY** **TT-Id: 520A-0218-607**

MAP LOCATION INFORMATION
 Site location mapped by: MANUAL MAPPING (5)
 Approximate distance from property: 0 feet

ADDRESS CHANGE INFORMATION
 Revised street: NO CHANGE
 Revised zip code: 11901

Source of Spill: VESSEL Spiller: UNKNOWN Spiller Phone:
 Notifier Type: Police Department Notifier Name: Notifier Phone:
 Caller Name: Caller Agency: Caller Phone:
 DEC Investigator: Unassigned Contact for more spill info: JIM DIVAN Contact Person Phone: (631) 727-4500

Category: Possible petroleum release with minimal potential for fire/explosion (indoors or outdoors), drinking water contamination, or releases to surface waters, known releases with no potential for damage, or non-petroleum/non-hazardous spills.
 Class: Willing RP – No DEC Field Response – Corrective Action Initiated or Completed by RP or Other Agency

Spill Date	Date Cleanup Ceased	Cause of Spill	Meets Cleanup Standards	Penalty Recommended
06/15/2008		UNKNOWN	NO	NO

Material Spilled	Material Class	Quantity Spilled	Units	Quantity Recovered	Units	Resource(s) Affected
DIESEL	PETROLEUM	0	GALLONS	0	GALLONS	SURFACE WATER

Caller Remarks:
 behind east main st. Spill coming from boat. caller req call back to above nmb

DEC Investigator Remarks:
 6/15/08 08:00 K THORGAN RIVERHEAD TOWN POLICE BOAT IS IN THE CANAL LOOKS LIKE IT HAS A SHEEN COMING FROM IT. NOT SURE IF THE SPILL IS ONGOING. CALLED L/M FOR THE USCG (NH)

Map Identification Number 15 **UNKNOWN** **Spill Number: 0750886** **Close Date: 03/25/2008**
 **CANAL OFF OF EAST MAIN ST** **RIVERHEAD, NY** **TT-Id: 520A-0178-895**
ACROSS FROM OSTRANDER

MAP LOCATION INFORMATION
 Site location mapped by: MANUAL MAPPING (4)
 Approximate distance from property: 0 feet

ADDRESS CHANGE INFORMATION
 Revised street: NO CHANGE
 Revised zip code: 11901

Source of Spill: VESSEL Spiller: JEFFERY C. MCARTHER Spiller Phone: (631) 288-6276
 Notifier Type: DEC Notifier Name: Notifier Phone:
 Caller Name: Caller Agency: Caller Phone:
 DEC Investigator: Unassigned Contact for more spill info: MARK SIMMONS Contact Person Phone:

Category: Known or probable release, where, without action, there is a potential for a fire/explosion hazard (indoors or outdoors),
 contamination of drinking water supplies, or significant release to surface waters.
 Class: Willing RP – No DEC Field Response – Corrective Action Initiated or Completed by RP or Other Agency

Spill Date	Date Cleanup Ceased	Cause of Spill	Meets Cleanup Standards		Penalty Recommended	
09/24/2007		OTHER	NO		NO	

Material Spilled	Material Class	Quantity Spilled	Units	Quantity Recovered	Units	Resource(s) Affected
GASOLINE	PETROLEUM	0	UNKNOWN	0	UNKNOWN	SURFACE WATER

Caller Remarks:

Boat sank in canal off of east main st. Reported to ECO's by the town police. Product was released. Miller Environmental has been contacted for the cleanup. Area has been boomed. Boat has approx 130 gallons in tank
 Sheen observed on canal. Outgoing tide till five. Winds are going west Inside of cock pit of boat area has been boomed.
 Boat US (shinnecock) is enroute to pump out boat, later this afternoon.
 Ben Flad- USCG onsite . Riverhead Town fire marshall.
 Rob Maiorana- MEG on site

DEC Investigator Remarks: NO DEC INVESTIGATOR REMARKS GIVEN FOR THIS SPILL.

Map Identification Number 16 **PRIVATE BOAT** **Spill Number: 0705735** **Close Date: 01/28/2008**
 EAST MAIN STREET/MCDERMOTT AVE RIVERHEAD, NY TT-Id: 520A-0178-896

MAP LOCATION INFORMATION
 Site location mapped by: ADDRESS MATCHING
 Approximate distance from property: 0 feet

ADDRESS CHANGE INFORMATION
 Revised street: NO CHANGE
 Revised zip code: 11901

Source of Spill: VESSEL Spiller: PRIVATE BOAT Spiller Phone:
 Notifier Type: Police Department Notifier Name: Notifier Phone:
 Caller Name: Caller Agency: Caller Phone:
 DEC Investigator: Unassigned Contact for more spill info: Contact Person Phone:

Category: Known petroleum or hazardous material release with minimal potential for fire/explosion (indoors or outdoors), drinking water contamination, or releases to surface waters.
 Class: Willing RP – No DEC Field Response – Corrective Action Initiated or Completed by RP or Other Agency

Spill Date	Date Cleanup Ceased	Cause of Spill	Meets Cleanup Standards		Penalty Recommended	
08/18/2007		UNKNOWN	NO		NO	


Material Spilled	Material Class	Quantity Spilled	Units	Quantity Recovered	Units	Resource(s) Affected
UNKNOWN PETROLEUM	PETROLEUM	1.00	GALLONS	0.00	GALLONS	SURFACE WATER

Caller Remarks:

unk type boat but most likely smaller craft–slick on water 150 x20–FD will go–SGT and PD Unit on site

DEC Investigator Remarks:

8/18/0718:15 TELECON SGT PARMER RIVERHEAD PD, HE IS ON SCENE, LOOKS LIKE BILGE WAS PUMPED OUT, MIX DIESEL AND WATER IN RIVER. 5–10 FT A LONG BULKHEAD, UNK SOURCE
 18:30 KS NOTIFIED USCG LIS IN CONNECTICUT. THEY WILL NOTIFY LONG ISLAND POLLUTION RESPONSE, THEY REQUIRE RIVERHEAD PD TO FILE NRC REPORT
 18:35 CALLED RIVERHEAD PD, RELAYED INFO SGT PALMER, FOUND SOURCE OF SHEEN, COMMERCIAL FISHING VESSEL "ZEPHYR", CPT LARRY OSIT UNAVAILABLE.
 18:59 CALLED USCG AGAIN,THEY WILL CALL LI POLLUTION RESPONSE AGAIN
 19:10 CALL FROM USCG PO ALONSO, HE SPOKE TO SGT PALMER. TOLD HIM TO DISCONNECT SHORT TIE ELECTRIC ON BOAT TO STOP RELEASE, SHEEN WILL REMAIN. RIVERHEAD BAY CONSTABLE ALSO RESPONDING, ALONSO WILL AWAIT CALL FROM MECHANIC AND RESPOND IF NEEDED, DEC RESPONSE NOT NEEDED
 19:30 ECO FAY FIRCH CALLED, THEY RESPONDED, SHEEN ONLY, DID NOT KNOW SPILLS WAS ALREADY NOTIFIED (KS)

Map Identification Number 17  **VACANT BUILDING**
 1 EAST MAIN STREET

RIVERHEAD, NY

Spill Number: 0325008

Close Date: 12/07/2006
 TT–Id: 520A–0168–975

MAP LOCATION INFORMATION
 Site location mapped by: MANUAL MAPPING (3)
 Approximate distance from property: 0 feet

ADDRESS CHANGE INFORMATION
 Revised street: NO CHANGE
 Revised zip code: 11901

Source of Spill: UNKNOWN	Spiller: JOE ORLINO/VACANT BLDING	Spiller Phone:
Notifier Type: Citizen	Notifier Name: TIM YOUSIK	Notifier Phone: (516) 381-9912
Caller Name: TIM YOUSIK	Caller Agency: RBIC	Caller Phone: (516) 381-9912
DEC Investigator: BXDONOVA	Contact for more spill info:	Contact Person Phone:

Category: Known petroleum or hazardous material release with minimal potential for fire/explosion (indoors or outdoors), drinking water contamination, or releases to surface waters.
 Class: Willing RP – DEC Field Response – Corrective Action Initiated, Taken Over, or Completed by RP or Other Agency

Spill Date	Date Cleanup Ceased	Cause of Spill	Meets Cleanup Standards		Penalty Recommended	
04/03/2002		OTHER	NO		NO	

Material Spilled	Material Class	Quantity Spilled		Quantity Recovered		Resource(s) Affected
		Units		Units		
#2 FUEL OIL	PETROLEUM	0	GALLONS	0	GALLONS	SOIL

Caller Remarks:

CALLER STATED THE BUILDING AT THE ABOVE LOCATION CLOSED THREE YEARS AGO. LAST YEAR, HE NOTICED THE TREES BEHIND THAT BUILDIND DIED. HE JUST FOUND OUT THAT ONE OF THEIR TANKS WAS LEAKED. REQUESTED AN INSPECTION AT THE LOCATION BY DEC.

DEC Investigator Remarks:

Prior to Sept, 2004 data translation this spill Lead_DEC Field was "BRIAN D 03-002"
 CHECKED DID NOT OBSERVE DEAD TREES, ADDITIONAL 2 SPILLS FOR THIS ADDRESS ALSO SEE 02-25030 & 93-12632, HANDLED UNDER 02-25030

Map Identification Number 18



NYS SUPREME COURT
 235 GRIFFING AVENUE

RIVERHEAD, NY

Spill Number: 0206408

Close Date: 09/20/2002

TT-Id: 520A-0168-027

MAP LOCATION INFORMATION

Site location mapped by: MANUAL MAPPING (4)
 Approximate distance from property: 0 feet

ADDRESS CHANGE INFORMATION

Revised street: 235 GRIFFING AVE
 Revised zip code: 11901

Source of Spill: UNKNOWN	Spiller: UNKNOWN	Spiller Phone:
Notifier Type: Affected Persons	Notifier Name: KEVIN RYAN	Notifier Phone: (631) 852-2316
Caller Name: KEVIN RYAN	Caller Agency: NYS SUPREME COURT	Caller Phone: (631) 852-2316
DEC Investigator: UNASSIGNED	Contact for more spill info: KEVIN RYAN	Contact Person Phone: (631) 852-2316

Category: Known petroleum or hazardous material release with minimal potential for fire/explosion (indoors or outdoors), drinking water contamination, or releases to surface waters.

Class: Unknown RP – DEC Field Response – DEC Corrective Action Required

Spill Date	Date Cleanup Ceased	Cause of Spill	Meets Cleanup Standards		Penalty Recommended	
09/20/2002		UNKNOWN	YES		NO	

Material Spilled	Material Class	Quantity Spilled		Quantity Recovered		Resource(s) Affected
		Units		Units		
BATTERY ACID	OTHER	0	GALLONS	0	GALLONS	SOIL

Caller Remarks:
 car battery left in rear lot and leaking.

DEC Investigator Remarks: NO DEC INVESTIGATOR REMARKS GIVEN FOR THIS SPILL.



CLOSED STATUS HAZARDOUS SPILLS – MISC. SPILL CAUSES – EQUIPMENT FAILURE, HUMAN ERROR, TANK OVERFILL, DELIBERATE SPILL, TRAFFIC ACCIDENT, HOUSEKEEPING, ABANDONED DRUM, VANDALISM AND STORMS – WITHIN THE SEARCH AREA.

Please Note: * – Compass directions can vary substantially for sites located very close to the subject property address.

Map Identification Number 19 **RIVERHEAD STORAGE YARD** **Spill Number: 9807129** **Close Date: 05/04/1999**
 RR TRACKS AND OSBORNE RIVERHEAD, NY TT-Id: 520A-0164-821

MAP LOCATION INFORMATION
 Site location mapped by: MANUAL MAPPING (4)
 Approximate distance from property: 0 feet

ADDRESS CHANGE INFORMATION
 Revised street: NO CHANGE
 Revised zip code: 11901

Source of Spill: COMMERCIAL/INDUSTRIAL Spiller: LIRR Spiller Phone:
 Notifier Type: Responsible Party Notifier Name: BRUCE JOHNSON Notifier Phone: (516) 727-3200
 Caller Name: ERIK FELDMAN Caller Agency: LONG ISLAND RR Caller Phone: (718) 558-3081
 DEC Investigator: BMFORD Contact for more spill info: ERIK FELDMAN Contact Person Phone: (718) 558-3081

Category: Known petroleum or hazardous material release with minimal potential for fire/explosion (indoors or outdoors), drinking water contamination, or releases to surface waters.
 Class: Willing RP – DEC Field Response – Corrective Action Initiated, Taken Over, or Completed by RP or Other Agency

Spill Date	Date Cleanup Ceased	Cause of Spill	Meets Cleanup Standards	Penalty Recommended
09/10/1998		TRAFFIC ACCIDENT	YES	NO

Material Spilled	Material Class	Quantity Spilled	Units	Quantity Recovered	Units	Resource(s) Affected
KEROSENE	PETROLEUM	5.00	GALLONS	0.00	GALLONS	SOIL

Caller Remarks:

improperly stored drums caused spill – spill will be cleaned up

DEC Investigator Remarks:

Prior to Sept, 2004 data translation this spill Lead_DEC Field was "FORD"
 PER JOHNSON, ~ 10 DRUMS OUTSIDE, NOT LEAKING BUT BEGINNING TO RUST, ~ 5 GALS ON SOIL, NO DRAINS,

Map Identification Number 20 **RAILROAD MUSEUM OF LI** **Spill Number: 9707249** **Close Date: 09/22/1997**
 **GRIFFING AVE/RR AVENUE** **RIVERHEAD, NY** **TT-Id: 520A-0175-912**

MAP LOCATION INFORMATION
 Site location mapped by: ADDRESS MATCHING
 Approximate distance from property: 0 feet

ADDRESS CHANGE INFORMATION
 Revised street: GRIFFING AVE / RAILROAD ST
 Revised zip code: 11901


Source of Spill: COMMERCIAL/INDUSTRIAL Spiller: CHRIS TALLUTO – RAILROAD MUSEUM OF LI Spiller Phone: (516) 477-1472
 Notifier Type: Citizen Notifier Name: Notifier Phone:
 Caller Name: Caller Agency: Caller Phone:
 DEC Investigator: RDDECAND Contact for more spill info: CHRIS TALLUTO Contact Person Phone: (516) 477-1472

Category: Known petroleum or hazardous material release with minimal potential for fire/explosion (indoors or outdoors), drinking water contamination, or releases to surface waters.
 Class: Willing RP – DEC Field Response – Corrective Action Initiated, Taken Over, or Completed by RP or Other Agency

Spill Date	Date Cleanup Ceased	Cause of Spill	Meets Cleanup Standards		Penalty Recommended	
09/18/1997		DELIBERATE	YES		NO	
Material Spilled	Material Class	Quantity Spilled	Units	Quantity Recovered	Units	Resource(s) Affected
DIESEL	PETROLEUM	0	GALLONS	0	GALLONS	SOIL

Caller Remarks:
 MUSEUM HAD A RAILCAR ON DISPLAY FOR 2 YEARS WHEN THEY SOLD THEIR CAR THEY NOTICED THE SOIL WAS DRENCHED WITH ABOVE FUEL
 CHRIS WAS ON SITE AND COVERED UP SPILL AND REFUSED TO ADVISE THE LAND OWNER OF THE SPILL (LAND IS BEING LEASED FOR MUSEUM)
 CALLER STATES OTHER PROBLEMS IN THE WAY THEY STORE SUPPLIES AND MATERIALS IN GENERAL OTHER NUMBER FOR CHRIS IS 516-477-1472
 ALSO ON RR AVE IN RIVERHEAD THEY ARE STORING MATERIALS – SOME DANGEROUS MATERIALS

DEC Investigator Remarks:
 Prior to Sept, 2004 data translation this spill Lead_DEC Field was "DECANDIA"
 NO SPILL FOUND. NO DIESEL EQ AT THE SITE

Map Identification Number 21 **IMAGE HAIR CUTTERS**
 40 PECONIC AVENUE

RIVERHEAD, NY

Spill Number: 9700783

Close Date: 06/05/2001
 TT-Id: 520A-0168-974

MAP LOCATION INFORMATION
 Site location mapped by: MANUAL MAPPING (3)
 Approximate distance from property: 0 feet

ADDRESS CHANGE INFORMATION
 Revised street: NO CHANGE
 Revised zip code: 11901

Source of Spill: INSTITUTIONAL, EDUC, GOV, OTHER
 Notifier Type: Other
 Caller Name: GEORGE YAKABOSKI
 DEC Investigator: NJACAMPO

Spiller: CANDIDD L. VAZQUEZ – IMAGE HAIR CUTTERS
 Notifier Name: GEORGE YAKABOSKI
 Caller Agency: G&C PETROLEUM
 Contact for more spill info: GEORGE YAKABOSKI

Spiller Phone: (516) 727-0406
 Notifier Phone: (516) 369-5388
 Caller Phone: (516) 369-5388
 Contact Person Phone: (516) 369-5388

Category: Known or probable release, where, without action, there is a potential for a fire/explosion hazard (indoors or outdoors),
 contamination of drinking water supplies, or significant release to surface waters.
 Class: Willing RP – DEC Field Response – Corrective Action Initiated, Taken Over, or Completed by RP or Other Agency

Spill Date	Date Cleanup Ceased	Cause of Spill	Meets Cleanup Standards		Penalty Recommended	
04/17/1997		EQUIPMENT FAILURE	YES		NO	

Material Spilled	Material Class	Quantity Spilled	Units	Quantity Recovered	Units	Resource(s) Affected
#2 FUEL OIL	PETROLEUM	0	GALLONS	0	GALLONS	SOIL

Caller Remarks:

SUBJECT WAS ON SITE DOING WORK TO A BURNER AND FOUND A RETURN LINE THAT WAS LEAKING CAUSING A PUDDLE – THE AREA WAS PROTECTED FROM THE RAIN HITTING IT BUT IT IS TOO LARGE OF A SPILL FOR THE CALLER TO CLEAN UP

DEC Investigator Remarks:

Prior to Sept, 2004 data translation this spill Lead_DEC Field was "ACAMPORA"

Map Identification Number 22 **SPILL NUMBER 9700744**
 30 WEST MAIN STREET

RIVERHEAD, NY

Spill Number: 9700744

Close Date: 07/01/2004
 TT-Id: 520A-0168-973

MAP LOCATION INFORMATION
 Site location mapped by: MANUAL MAPPING (3)
 Approximate distance from property: 0 feet

ADDRESS CHANGE INFORMATION
 Revised street: NO CHANGE
 Revised zip code: 11901

Source of Spill: COMMERCIAL/INDUSTRIAL	Spiller: GARY FIORETTI – WARNER FUEL OIL	Spiller Phone: (516) 727–2144
Notifier Type: Affected Persons	Notifier Name:	Notifier Phone:
Caller Name: JOHN WHITE	Caller Agency: PROPERTY OWNER NEXT DOOR	Caller Phone: (516) 722–3800
DEC Investigator: RDDECAND	Contact for more spill info: JOHN WHITE	Contact Person Phone: (516) 722–3800

Category: Known or probable release, where, without action, there is a potential for a fire/explosion hazard (indoors or outdoors), contamination of drinking water supplies, or significant release to surface waters.

Class: Willing RP – DEC Field Response – Corrective Action Initiated, Taken Over, or Completed by RP or Other Agency

Spill Date	Date Cleanup Ceased	Cause of Spill	Meets Cleanup Standards		Penalty Recommended	
04/16/1997		TANK OVERFILL	YES		NO	

Material Spilled	Material Class	Quantity Spilled	Units	Quantity Recovered	Units	Resource(s) Affected
#2 FUEL OIL	PETROLEUM	0	GALLONS	0	GALLONS	SOIL

Caller Remarks:

CALLER IS OWNER OF BUILDING – THIS MORN HE GOT A CALL FROM HIS RENTERS THAT THERE WAS A STRONG ODOR OF OIL – HE WENT TO CHECK HIS SYSTEM AND IT APPEARS THAT THE BUILDING JUST WEST OF HIS LOCATION HAD A DELIVERY AND THEY OVERFILLED THE TANK – THERE IS FUEL OIL ON HIS REAR SIDEWALK AND REAR YARD WITH SPEEDY ALL OVER THE PLACE– CONTACT JOHN WHITE AT ABOVE NUMBER OR HOME–516–727–1581 OF HIS PAGER 516–438–0730

DEC Investigator Remarks:

Prior to Sept, 2004 data translation this spill Lead_DEC Field was "DECANDIA" CLEANUP BY RICE

Map Identification Number 23 **IRS LOT**
 518 EAST MAIN STREET

RIVERHEAD, NY

Spill Number: 9600226

Close Date: 04/25/1996
 TT-Id: 520A-0168-983

MAP LOCATION INFORMATION
 Site location mapped by: MANUAL MAPPING (3)
 Approximate distance from property: 0 feet

ADDRESS CHANGE INFORMATION
 Revised street: NO CHANGE
 Revised zip code: 11901

Source of Spill: PASSENGER VEHICLE
 Notifier Type: Police Department
 Caller Name: SGT ATKINSON
 DEC Investigator: NJACAMPO

Spiller: UNKNOWN – UNKNOWN
 Notifier Name: SGT ATKINSON
 Caller Agency: RIVERHEAD TOWNSHIP
 Contact for more spill info: SGT ATKINSON

Spiller Phone:
 Notifier Phone: (516) 727-4500
 Caller Phone: (516) 727-4500
 Contact Person Phone: (516) 727-4500

Category: Known petroleum or hazardous material release with minimal potential for fire/explosion (indoors or outdoors), drinking water contamination, or releases to surface waters.
 Class: Willing RP – DEC Field Response – Corrective Action Initiated, Taken Over, or Completed by RP or Other Agency

Spill Date	Date Cleanup Ceased	Cause of Spill	Meets Cleanup Standards		Penalty Recommended	
04/04/1996		EQUIPMENT FAILURE	YES		NO	
Material Spilled	Material Class	Quantity Spilled	Units	Quantity Recovered	Units	Resource(s) Affected
GASOLINE	PETROLEUM	1.00	GALLONS	1.00	GALLONS	SOIL

Caller Remarks:

car was left in lot of irs unknown how long in was there
 police noticed it was leaking gas from a hole in tank
 hole was plugged spill cleaned up police impounded vehicle
 unknown who owns vehicle

DEC Investigator Remarks:

Prior to Sept, 2004 data translation this spill Lead_DEC Field was "ACAMPORA"

Map Identification Number 24 **SALVATION ARMY**
 319 EAST MAIN STREET

RIVERHEAD, NY

Spill Number: 9515072

Close Date: 11/26/1999
 TT-Id: 520A-0168-978

MAP LOCATION INFORMATION
 Site location mapped by: MANUAL MAPPING (3)
 Approximate distance from property: 0 feet

ADDRESS CHANGE INFORMATION
 Revised street: NO CHANGE
 Revised zip code: 11901

Source of Spill: INSTITUTIONAL, EDUC, GOV, OTHER
 Notifier Type: Other
 Caller Name: DAVE BENINCASA
 DEC Investigator: BPAUSTIN

Spiller: SALVATION ARMY
 Notifier Name: TONY BISCARDI
 Caller Agency: RELIANCE FUEL OIL
 Contact for more spill info:

Spiller Phone: (516) 727-1571
 Notifier Phone: (516) 475-4770
 Caller Phone: (516) 475-4770
 Contact Person Phone: (516) 727-1571

Category: Known petroleum or hazardous material release with minimal potential for fire/explosion (indoors or outdoors), drinking water contamination, or releases to surface waters.
 Class: Willing RP – DEC Field Response – Corrective Action Initiated, Taken Over, or Completed by RP or Other Agency

Spill Date	Date Cleanup Ceased	Cause of Spill	Meets Cleanup Standards		Penalty Recommended	
02/23/1996		EQUIPMENT FAILURE	YES		NO	

Material Spilled	Material Class	Quantity Spilled	Units	Quantity Recovered	Units	Resource(s) Affected
#2 FUEL OIL	PETROLEUM	15.00	GALLONS	15.00	GALLONS	SOIL

Caller Remarks:
 RUSTED FUEL FILTERED. ONTO CONCRETE BASEMENT FLOOR. FILTER REPAIRED. CLEANED UP.

DEC Investigator Remarks:
 Prior to Sept, 2004 data translation this spill Lead_DEC Field was "AUSTIN"
 RELIANCE CLEANED UP, APPEARS TO HIM THAT OIL WAS CONTAINED, SYSTEM REPAIRED

NO FURTHER ACTION AT THIS TIME

Map Identification Number 25 **NASSAU SUFFOLK LUMBER**
 415 ROANOKE AVENUE

RIVERHEAD, NY

Spill Number: 9514852

Close Date: 02/10/2004
 TT-Id: 520A-0175-739

MAP LOCATION INFORMATION
 Site location mapped by: MANUAL MAPPING (4)
 Approximate distance from property: 0 feet

ADDRESS CHANGE INFORMATION
 Revised street: NO CHANGE
 Revised zip code: 11901

Source of Spill: COMMERCIAL/INDUSTRIAL
 Notifier Type: Other
 Caller Name: RAY BERGSTROM
 DEC Investigator: BPAUSTIN

Spiller: NASSAU SUFFOLK LUMBER
 Notifier Name: SERVICE TECH
 Caller Agency: GIFFORD OIL
 Contact for more spill info:

Spiller Phone: (516) 727-2430
 Notifier Phone:
 Caller Phone: (516) 576-3000
 Contact Person Phone: (516) 727-2430

Category: Known petroleum or hazardous material release with minimal potential for fire/explosion (indoors or outdoors), drinking water contamination, or releases to surface waters.
 Class: Willing RP – No DEC Field Response – Corrective Action Initiated or Completed by RP or Other Agency

Spill Date	Date Cleanup Ceased	Cause of Spill	Meets Cleanup Standards		Penalty Recommended	
02/20/1996		EQUIPMENT FAILURE	YES		NO	

Material Spilled	Material Class	Quantity Spilled	Units	Quantity Recovered	Units	Resource(s) Affected
#2 FUEL OIL	PETROLEUM	0	GALLONS	0	GALLONS	SOIL


Caller Remarks:

broken fuel line from tank – unk on cleanup or amount spilled

DEC Investigator Remarks:

Prior to Sept, 2004 data translation this spill Lead_DEC Field was "AUSTIN"
 2/20/96 PER BERGSTROM, SPILL WAS 4' DIAMETER ON DIRT FLOOR IN BASEMENT CAUSED BY LEAKING FILTER, FILTER REPLACED, HE WILL CALL BACK WITH ADDITIONAL INFO PER BERGSTROM NO CLEANUP TO DATE

1/30/04 MEMO-CRITERION #2 CLOSURE, MOST LIKELY < 25 GALS

Map Identification Number 26 **347 REALTY/PRICE WAREHOUS**
 107 ROAMOAKE STREET

RIVERHEAD, NY

Spill Number: 9308978

Close Date: 12/01/1993
 TT-Id: 520A-0168-976

MAP LOCATION INFORMATION
 Site location mapped by: MANUAL MAPPING (4)
 Approximate distance from property: 0 feet

ADDRESS CHANGE INFORMATION
 Revised street: 107 ROANOKE AVE
 Revised zip code: 11901

Source of Spill: COMMERCIAL/INDUSTRIAL
 Notifier Type: Other
 Caller Name: SAL MACALUSO
 DEC Investigator: GIBBONS

Spiller: 347 REALTY/PRICE WAREHOUS
 Notifier Name:
 Caller Agency: S&M HOME HEAT
 Contact for more spill info:

Spiller Phone:
 Notifier Phone:
 Caller Phone: (516) 667-8481
 Contact Person Phone:

Category: Known petroleum or hazardous material release with minimal potential for fire/explosion (indoors or outdoors), drinking water contamination, or releases to surface waters.
 Class: Willing RP – DEC Field Response – Corrective Action Initiated, Taken Over, or Completed by RP or Other Agency


Spill Date	Date Cleanup Ceased	Cause of Spill	Meets Cleanup Standards		Penalty Recommended	
10/25/1993	12/01/1993	HUMAN ERROR	UNKNOWN		NO	

Material Spilled	Material Class	Quantity Spilled	Units	Quantity Recovered	Units	Resource(s) Affected
#2 FUEL OIL	PETROLEUM	3.00	GALLONS	0.00	GALLONS	SOIL

Caller Remarks:

ON SIDEWALK, OVER ORDERED, CONTAINED ON SIDEWALK, SERV IS DOING CLEANUP, DRIVER APPLIED SORBENT

DEC Investigator Remarks: NO DEC INVESTIGATOR REMARKS GIVEN FOR THIS SPILL.

Map Identification Number 27 **SCHWING ELECTRICAL SUPPLY**
 EAST MAIN STREET

RIVERHEAD, NY

Spill Number: 9300237

Close Date: 04/27/1993
 TT-Id: 520A-0168-982

MAP LOCATION INFORMATION
 Site location mapped by: MANUAL MAPPING (3)
 Approximate distance from property: 0 feet

ADDRESS CHANGE INFORMATION
 Revised street: 550 E MAIN ST
 Revised zip code: 11901

Source of Spill: COMMERCIAL/INDUSTRIAL Spiller: BOB DONNIGAN (OWNER) – SCHWING ELECTRICAL SUPPLIER Spiller Phone: (516) 727-1155
 Notifier Type: Affected Persons Notifier Name: Notifier Phone:
 Caller Name: BILL KREITSEK Caller Agency: TENANT Caller Phone: (516) 283-4800
 DEC Investigator: NJACAMPO Contact for more spill info: Contact Person Phone:

Category: Known petroleum or hazardous material release with minimal potential for fire/explosion (indoors or outdoors), drinking water contamination, or releases to surface waters.
 Class: Willing RP – DEC Field Response – Corrective Action Initiated, Taken Over, or Completed by RP or Other Agency

Spill Date	Date Cleanup Ceased	Cause of Spill	Meets Cleanup Standards		Penalty Recommended	
03/20/1993	04/27/1993	EQUIPMENT FAILURE	UNKNOWN		NO	

Material Spilled	Material Class	Quantity Spilled	Units	Quantity Recovered	Units	Resource(s) Affected
#2 FUEL OIL	PETROLEUM	0	GALLONS	0	GALLONS	SOIL

Caller Remarks:

INS CO TOLD HIM TO CALL DEC, CLEANED UP HIMSELF, STILL ODOR, HE RENTS PART OF BLDG, POSS FAULTY FILTER ON BURNER

DEC Investigator Remarks:

Prior to Sept, 2004 data translation this spill Lead_DEC Field was "ACAMPORA"
 04/27/93: ACAMPORA ON SITE, SPILL CAUSED BY OIL FILTER BRACKET FAILURE. SPILL ON CONCRETE FLOOR. AREA CLEANED UP WITH SPEEDI DRI.
 NO ENVIRONMENTAL DAMAGE, NO OTHER ACTIONS.
 13:51 LEFT SITE

Map Identification Number 28 **CUSTOM COMPUTER SPECIALIS**
 208 ROANOKE AVENUE

Spill Number: 9112160 **Close Date: 02/28/1992**
 RIVERHEAD, NY TT-Id: 520A-0164-823

MAP LOCATION INFORMATION
 Site location mapped by: MANUAL MAPPING (3)
 Approximate distance from property: 0 feet

ADDRESS CHANGE INFORMATION
 Revised street: NO CHANGE
 Revised zip code: 11901

Source of Spill: COMMERCIAL/INDUSTRIAL Spiller: CUSTOM COMPUTER SPECIALIS Spiller Phone:
 Notifier Type: Affected Persons Notifier Name: Notifier Phone:
 Caller Name: BETTY LAGHEZZA Caller Agency: CUSTOM COMPUTER SPEC Caller Phone: (516) 582-6699
 DEC Investigator: UNASSIGNED Contact for more spill info: Contact Person Phone:

Spill Date	Date Cleanup Ceased	Cause of Spill	Meets Cleanup Standards		Penalty Recommended	
02/27/1992	02/28/1992	EQUIPMENT FAILURE	UNKNOWN		NO	
Material Spilled	Material Class	Quantity Spilled	Units	Quantity Recovered	Units	Resource(s) Affected
#2 FUEL OIL	PETROLEUM	2.00	GALLONS	0.00	GALLONS	SOIL

Caller Remarks:

REC'VD CALL FROM SERVICE REPAIRMAN BAD PUMP SEAL, ON CONCRETE FLOOR, EVERYTHING CLEANED UP

DEC Investigator Remarks:

Prior to Sept, 2004 data translation this spill Lead_DEC Field was "NONE"
02/28/92: NO RESPONSE NEEDED.

Map Identification Number 29 **UNK** **Spill Number: 9110098** **Close Date: 12/30/1991**
 **PECONIC AVE & EAST MAIN S** **RIVERHEAD, NY** **TT-Id: 520A-0163-257**

MAP LOCATION INFORMATION
 Site location mapped by: ADDRESS MATCHING
 Approximate distance from property: 0 feet

ADDRESS CHANGE INFORMATION
 Revised street: PECONIC AVE / EAST MAIN ST
 Revised zip code: 11901

Source of Spill: UNKNOWN Spiller: UNK Spiller Phone:
 Notifier Type: Fire Department Notifier Name: Notifier Phone:
 Caller Name: RIVERHEAD POLICE Caller Agency: Caller Phone: (516) 727-4500
 DEC Investigator: CAMPBELL Contact for more spill info: Contact Person Phone:

Spill Date	Date Cleanup Ceased	Cause of Spill	Meets Cleanup Standards		Penalty Recommended	
12/23/1991	12/30/1991	DELIBERATE	UNKNOWN		NO	
Material Spilled	Material Class	Quantity Spilled	Units	Quantity Recovered	Units	Resource(s) Affected
#2 FUEL OIL	PETROLEUM	0	GALLONS	0	GALLONS	SURFACE WATER

Caller Remarks:

PD FOUND LARGE FUEL TANK FLOATING IN PECONIC RIVER. PATROL BOAT WILL TOW INTO DOCK, NEED DEC INSPECTION, IF JUST SEA WATER, TOWN CAN PICK UP

DEC Investigator Remarks: NO DEC INVESTIGATOR REMARKS GIVEN FOR THIS SPILL.

Map Identification Number 30 **TOWN OF RIVERHEAD** **Spill Number: 9108710** **Close Date: 03/30/1992**
 **PECONIC AVE & RIVER** **RIVERHEAD, NY** **TT-Id: 520A-0175-469**

MAP LOCATION INFORMATION
 Site location mapped by: MANUAL MAPPING (4)
 Approximate distance from property: 0 feet

ADDRESS CHANGE INFORMATION
 Revised street: PECONIC AVE / RIVER
 Revised zip code: 11901

Source of Spill: COMMERCIAL/INDUSTRIAL	Spiller: TOWN OF RIVERHEAD	Spiller Phone:
Notifier Type: Responsible Party	Notifier Name:	Notifier Phone:
Caller Name: KEN TESTA	Caller Agency: TOWN OF RIVERHEAD	Caller Phone: (516) 727-3200
DEC Investigator: KAKISPER	Contact for more spill info:	Contact Person Phone:

Category: Known or probable release, where, without action, there is a potential for a fire/explosion hazard (indoors or outdoors), contamination of drinking water supplies, or significant release to surface waters.
 Class: Willing RP – DEC Field Response – Corrective Action Initiated, Taken Over, or Completed by RP or Other Agency

Spill Date	Date Cleanup Ceased	Cause of Spill	Meets Cleanup Standards		Penalty Recommended	
11/14/1991	03/30/1992	HUMAN ERROR	UNKNOWN		NO	

Material Spilled	Material Class	Quantity Spilled	Units	Quantity Recovered	Units	Resource(s) Affected
#2 FUEL OIL	PETROLEUM	0	GALLONS	0	GALLONS	SURFACE WATER

Caller Remarks:

CONSTRUCTION PROJECT ON PECONIC RIVER SHORE LINE SEVERAL # F/O TANKS WERE REMOVED, WHILE JETTING FOR PILE, ADDITIONAL F/O TANK HIT AND RUPTURED SHEEN ON RIVER, MPC HIRED

DEC Investigator Remarks:

Prior to Sept, 2004 data translation this spill Lead_DEC Field was "KISPRT"

Map Identification Number 31 **REAR OF SUPREME COURT**
 **BLDG ON GRIFFON AVENUE**

RIVERHEAD, NY

Spill Number: 9012448

Close Date: 03/11/1991
 TT-Id: 520A-0176-877

MAP LOCATION INFORMATION
 Site location mapped by: MANUAL MAPPING (4)
 Approximate distance from property: 0 feet

ADDRESS CHANGE INFORMATION
 Revised street: GRIFFING AVE
 Revised zip code: 11901

Source of Spill: PASSENGER VEHICLE
 Notifier Type: Fire Department
 Caller Name: FRANK MARTIN
 DEC Investigator: HOFMANN

Spiller: UNK PRIVATE CAR
 Notifier Name:
 Caller Agency: SC FIRE RESCUE
 Contact for more spill info:

Spiller Phone:
 Notifier Phone:
 Caller Phone: (516) 924-5252
 Contact Person Phone:

Category: Known petroleum or hazardous material release with minimal potential for fire/explosion (indoors or outdoors), drinking water contamination, or releases to surface waters.
 Class: Unable or Unwilling RP – DEC Field Response – DEC Corrective Action Required

Spill Date	Date Cleanup Ceased	Cause of Spill	Meets Cleanup Standards	Penalty Recommended
03/05/1991	03/11/1991	TRAFFIC ACCIDENT	UNKNOWN	NO

Material Spilled	Material Class	Quantity Spilled	Units	Quantity Recovered	Units	Resource(s) Affected
GASOLINE	PETROLEUM	20.00	GALLONS	0.00	GALLONS	SOIL

Caller Remarks:

CAR BACKED ONTO OBJECT, REAR OF SUPREME COURT, RUPTURED TANK,FD CONTAINED SPILL & CLEANING UP WITH SPEEDI DRY ON PAVEMENT AND MOST INTO CONTAINERS.FM WILL BE OUT TO CHECK, SCDEC NOTIFIED

DEC Investigator Remarks:

3/11/91 JH CHECKED SITE, NO SIGNS OF SPILL FOUND

FILE HAS BEEN DESTROYED ACCORDING TO STATE ARCHIVE AND RECORD ADMINISTRATOR RETENTION/DISPOSAL PROCEDURES

****ALL INFORMATION INCLUDED IN DATABASE****

Map Identification Number 32 **PECONIC BAY OIL** **Spill Number: 8909049** **Close Date: 12/14/1989**
 **ROANOKE AVE & MAIN STREET** **RIVERHEAD, NY** **TT-Id: 520A-0163-069**

MAP LOCATION INFORMATION
 Site location mapped by: ADDRESS MATCHING
 Approximate distance from property: 0 feet

ADDRESS CHANGE INFORMATION
 Revised street: ROANOKE AVE / E MAIN ST
 Revised zip code: 11901

Source of Spill: COMMERCIAL/INDUSTRIAL Spiller: PECONIC BAY OIL Spiller Phone: (516) 727-8547
 Notifier Type: Police Department Notifier Name:
 Caller Name: OFFICER ROMANELLI Caller Agency: RIVERHEAD PD Notifier Phone:
 DEC Investigator: UNASSIGNED Contact for more spill info: Contact Person Phone: (516) 727-4500

Spill Date	Date Cleanup Ceased	Cause of Spill	Meets Cleanup Standards	Penalty Recommended
12/13/1989	12/14/1989	TANK OVERFILL	UNKNOWN	NO

Material Spilled	Material Class	Quantity Spilled	Units	Quantity Recovered	Units	Resource(s) Affected
#2 FUEL OIL	PETROLEUM	0	GALLONS	0	GALLONS	SOIL

Caller Remarks:

20' X 6' AREA AFFECTED. SAND USED TO CLEANUP. NO DEC RESPONSE NEEDED

DEC Investigator Remarks:

Prior to Sept, 2004 data translation this spill Lead_DEC Field was "NONE FD"

FILE HAS BEEN DESTROYED ACCORDING TO STATE ARCHIVE AND RECORD ADMINISTRATOR RETENTION/DISPOSAL PROCEDURES

Map Identification Number 33 **COUNTY TANK LINES** **Spill Number: 8604439** **Close Date: 03/10/1987**
 **OSTRANDER AVENUE & RTE 25** **RIVERHEAD, NY** **TT-Id: 520A-0162-916**

MAP LOCATION INFORMATION
 Site location mapped by: ADDRESS MATCHING
 Approximate distance from property: 0 feet

ADDRESS CHANGE INFORMATION
 Revised street: OSTRANDER AVE / E MAIN ST
 Revised zip code: 11901

Source of Spill: COMMERCIAL VEHICLE Spiller: COUNTY TANK LINES Spiller Phone:
 Notifier Type: Police Department Notifier Name: Notifier Phone:
 Caller Name: Caller Agency: Caller Phone:
 DEC Investigator: CXONEILL Contact for more spill info: Contact Person Phone:

Spill Date	Date Cleanup Ceased	Cause of Spill	Meets Cleanup Standards	Penalty Recommended
10/10/1986	03/10/1987	EQUIPMENT FAILURE	UNKNOWN	NO

Material Spilled	Material Class	Quantity Spilled	Units	Quantity Recovered	Units	Resource(s) Affected
#2 FUEL OIL	PETROLEUM	30.00	GALLONS	0.00	GALLONS	SOIL


Caller Remarks:

PUMPING OFF ON ROAD.

DEC Investigator Remarks:

Prior to Sept, 2004 data translation this spill Lead_DEC Field was "O'NEILL FD"
 / / : DEC INVEST.SPILL SATISFACTORILY CLEANED UP BY TOWN OF RIVERHEAD HIGHWAY DEPT.

FILE HAS BEEN DESTROYED ACCORDING TO STATE ARCHIVE AND RECORD ADMINISTRATOR RETENTION/DISPOSAL PROCEDURES

Map Identification Number 34 **RESIDENCE** **Spill Number: 1007530** **Close Date: 12/07/2011**
 235 WEST MAIN STREET RIVERHEAD, NY 11901 TT-Id: 520A-0256-126

MAP LOCATION INFORMATION
 Site location mapped by: MANUAL MAPPING (3)
 Approximate distance from property: 0 feet

ADDRESS CHANGE INFORMATION
 Revised street: NO CHANGE
 Revised zip code: NO CHANGE

Source of Spill: PRIVATE DWELLING Spiller: Spiller Phone:
 Notifier Type: Other Notifier Name: Notifier Phone:
 Caller Name: Caller Agency: Caller Phone:
 DEC Investigator: bxdonova Contact for more spill info: MRS. CAPKANIS Contact Person Phone: (727) 424-1846

Category: Known petroleum or hazardous material release with minimal potential for fire/explosion (indoors or outdoors), drinking water contamination, or releases to surface waters.

Class: Willing RP – DEC Field Response – Corrective Action Initiated, Taken Over, or Completed by RP or Other Agency

Spill Date	Date Cleanup Ceased	Cause of Spill	Meets Cleanup Standards		Penalty Recommended	
10/13/2010		EQUIPMENT FAILURE	NO		NO	
Material Spilled	Material Class	Quantity Spilled	Units	Quantity Recovered	Units	Resource(s) Affected
#2 FUEL OIL	PETROLEUM	10.00	GALLONS	0.00	GALLONS	SOIL, IMPERVIOUS SURFACE

Caller Remarks:

275 Basement AST leaked due to corrosion. Residence was converted to gas approximately 5 years ago. Estimated 10 gallons spilled onto concrete floor. Over time product migrated to sump pit and was discharged outside affecting soil. 3x5 area outside affected. Contractor to cover outside impacts with plastic pending cleanup. location is a group home – owner lives in Florida. Contractor states location is 1500 feet from Peconic River and floating product has been observed on shallow GW. Owner is awaiting coverage determination.

DEC Investigator Remarks:

DAUGHTER: MARY CAPKANIS, 978-500-3937
 JAMES AND CALIOPi CAPKANIS, 211 JULIE CIS, SAINT PETERSBURG FL 33706

Map Identification Number 35 **RESIDENCE** **Spill Number: 0709742** **Close Date: 03/21/2008**
 224 EAST AVENUE RIVERHEAD, NY TT-Id: 520A-0210-683

MAP LOCATION INFORMATION
 Site location mapped by: MANUAL MAPPING (3)
 Approximate distance from property: 0 feet

ADDRESS CHANGE INFORMATION
 Revised street: NO CHANGE
 Revised zip code: 11901

Source of Spill: PRIVATE DWELLING Spiller: GREGORY FULK – GREG FULK Spiller Phone: (631) 466-6405
 Notifier Type: Responsible Party Notifier Name: Notifier Phone:
 Caller Name: Caller Agency: Caller Phone:
 DEC Investigator: bxdonova Contact for more spill info: GREGORY FULK Contact Person Phone: (631) 466-6405

Category: Known petroleum or hazardous material release with minimal potential for fire/explosion (indoors or outdoors), drinking water contamination, or releases to surface waters.
 Class: Willing RP – No DEC Field Response – Corrective Action Initiated or Completed by RP or Other Agency

Spill Date	Date Cleanup Ceased	Cause of Spill	Meets Cleanup Standards		Penalty Recommended		
12/09/2007		EQUIPMENT FAILURE	NO		NO		
Material Spilled		Material Class	Quantity Spilled	Units	Quantity Recovered	Units	Resource(s) Affected
#2 FUEL OIL		PETROLEUM	10.00	GALLONS	0.00	GALLONS	SOIL

TANK TEST INFORMATION

Tank Number	Tank Size	Tank Test Method	Leak Rate	Gross Leak or Failure
		Unknown	0.00	UNKNOWN

Caller Remarks:


MILLER ENVIRO. HAS BEEN CONTACTED;

DEC Investigator Remarks:

15:30 TELECON GREG, ACCORDING TO MILLER ENV ~10 GALS SPILLED, MENDENHALL FUEL TRANSFERRED OIL INTO TEMP TANK, MEG WILL BE DOING SOIL REMOVAL (KS)

12/22/07 TELECON FROM AJ, MEG, 631-369-4900 EXT 218, SOIL EXCAVATED TO 3'D FUEL OIL ODOR STILL PRESENT IN THE SOIL, MEG PLANS TO EXCAVATE ADDITIONAL SOIL BUT THE HOMEOWNER MAY NOT WANT TO PAY FOR THE ADDITIONAL WORK

CONTAMINATED SOIL EXCAVATED, SOIL BORING ADVANCED IN THE EXCAVATION, NO FUEL ODORS IN THE SOIL AT ~13'BG

Map Identification Number 36
 **FAMILY SERVICE LEAGUE**
 208 ROANOKE AVENUE

RIVERHEAD, NY

Spill Number: 0609983

Close Date: 03/24/2010
 TT-Id: 520A-0174-741

MAP LOCATION INFORMATION
 Site location mapped by: MANUAL MAPPING (4)
 Approximate distance from property: 0 feet

ADDRESS CHANGE INFORMATION
 Revised street: 109 ROANOKE AVE
 Revised zip code: 11901

Source of Spill: COMMERCIAL/INDUSTRIAL Spiller: LARRY WEISS – FAMILY SERVICE LEAGUE Spiller Phone: (631) 369-0104
 Notifier Type: Fire Department Notifier Name: Notifier Phone:
 Caller Name: Caller Agency: Caller Phone:
 DEC Investigator: BXDONOVA Contact for more spill info: DAVID ANDRUSZIEKIEWICZ Contact Person Phone: (631) 300-7052

Category: Known or probable release, where, without action, there is a potential for a fire/explosion hazard (indoors or outdoors),
 contamination of drinking water supplies, or significant release to surface waters.
 Class: Willing RP – DEC Field Response – Corrective Action Initiated, Taken Over, or Completed by RP or Other Agency

Spill Date	Date Cleanup Ceased	Cause of Spill	Meets Cleanup Standards		Penalty Recommended	
12/02/2006		EQUIPMENT FAILURE	NO		NO	

Material Spilled	Material Class	Quantity Spilled	Units	Quantity Recovered	Units	Resource(s) Affected
#2 FUEL OIL	PETROLEUM	50.00	GALLONS	0.00	GALLONS	SEWER

Caller Remarks:

leak in fuel tank – some may have gone into sump but pump has been disabled. clean up pending. requesting call back.
 incident #06827

DEC Investigator Remarks:

FOR CALL BACKS, SEE FIELD NOTES

**Contaminated soil excavated. 1 Well installed. No floating product detected on g/w.

Map Identification Number 37 **TREASURE COVE MARINA** **Spill Number: 0305801** **Close Date: 02/09/2004**
 469 EAST MAIN STREET RIVERHEAD, NY TT-Id: 520A-0168-981

MAP LOCATION INFORMATION
 Site location mapped by: MANUAL MAPPING (3)
 Approximate distance from property: 0 feet

ADDRESS CHANGE INFORMATION
 Revised street: NO CHANGE
 Revised zip code: 11901

Source of Spill: GASOLINE STATION Spiller: UNKNOWN Spiller Phone:
 Notifier Type: Other Notifier Name: LORNA SMITH Notifier Phone: (631) 727-8386
 Caller Name: LORNA SMITH Caller Agency: TREASURE COVE MARINA Caller Phone: (631) 727-8386
 DEC Investigator: UNASSIGNED Contact for more spill info: LORNA SMITH Contact Person Phone: (631) 727-8386

Category: Known petroleum or hazardous material release with minimal potential for fire/explosion (indoors or outdoors), drinking water contamination, or releases to surface waters.
 Class: Willing RP – No DEC Field Response – Corrective Action Initiated or Completed by RP or Other Agency


Spill Date	Date Cleanup Ceased	Cause of Spill	Meets Cleanup Standards		Penalty Recommended	
09/01/2003		HUMAN ERROR	YES		NO	

Material Spilled	Material Class	Quantity Spilled	Units	Quantity Recovered	Units	Resource(s) Affected
GASOLINE	PETROLEUM	3.00	GALLONS	0.00	GALLONS	SURFACE WATER

Caller Remarks:

customer spilled above material while filling vessel at above location. booms have been put in water.pads have been applied.

DEC Investigator Remarks: NO DEC INVESTIGATOR REMARKS GIVEN FOR THIS SPILL.

Map Identification Number 38	SPILL NUMBER 0001905		Spill Number: 0001905	Close Date: 05/15/2000
	114 GRIFFING AVE	RIVERHEAD, NY		TT-Id: 520A-0168-971
MAP LOCATION INFORMATION		ADDRESS CHANGE INFORMATION		
Site location mapped by: MANUAL MAPPING (4)		Revised street: NO CHANGE		
Approximate distance from property: 0 feet		Revised zip code: 11901		
Source of Spill: PRIVATE DWELLING	Spiller: RICAHRD RUSSELL – PETRO	Spiller Phone: (631) 686-1969		
Notifier Type: Responsible Party	Notifier Name: DAVE LAWRENCE	Notifier Phone: (631) 686-1969		
Caller Name: RICHARD RUSSELL	Caller Agency: PETRO	Caller Phone: (631) 686-1969		
DEC Investigator: WXWADSWO	Contact for more spill info: RICHARD RUSSELL	Contact Person Phone: (631) 686-1969		

Category: Possible petroleum release with minimal potential for fire/explosion (indoors or outdoors), drinking water contamination, or releases to surface waters, known releases with no potential for damage, or non-petroleum/non-hazardous spills.
 Class: Willing RP – No DEC Field Response – Corrective Action Initiated or Completed by RP or Other Agency

Spill Date	Date Cleanup Ceased	Cause of Spill	Meets Cleanup Standards		Penalty Recommended	
05/15/2000		TANK OVERFILL	YES		NO	

Material Spilled	Material Class	Quantity Spilled	Units	Quantity Recovered	Units	Resource(s) Affected
#2 FUEL OIL	PETROLEUM	1.00	GALLONS	1.00	GALLONS	SOIL

Caller Remarks:

TANK WAS ALREADY FULL WHEN THEY TRIED TO FILL. MATERIAL ALREADY CLEANED UP.

DEC Investigator Remarks:

Prior to Sept, 2004 data translation this spill Lead_DEC Field was "WADSWORTH"



NO OIL STORAGE FACILITIES LARGER THAN 400,000 GALLONS IDENTIFIED WITHIN THE SEARCH AREA



PETROLEUM BULK STORAGE FACILITIES LESS THAN 400,000 GALLONS IDENTIFIED WITHIN THE SEARCH AREA

PLEASE NOTE: * Compass directions can vary substantially for sites located very close to the subject property address.

Map Identification Number 39 **ACADEMY PRINTING SERVICES**
 119 GRIFFING AVE



Facility Id: 12081
 RIVERHEAD, NY 11901

Source: SUFF. HEALTH DEPT
 Facility Ref. No.: 00452
 TT-Id: 640A-0063-824

MAP LOCATION INFORMATION
 Site location mapped by: MANUAL MAPPING (4)
 Approximate distance from property: 0 feet

ADDRESS CHANGE INFORMATION
 Revised street: NO CHANGE
 Revised zip code: NO CHANGE

Owner Name:
 Owner Address:

Facility Phone #:

TANK NO.	TANK STATUS	TANK CONTENT	CAPACITY GALLONS	TANK LOCATION	INSTALL DATE	PERMIT ISSUED	REMOVED DATE
----------	-------------	--------------	------------------	---------------	--------------	---------------	--------------

NO TANK INFORMATION WAS REPORTED FOR THIS SITE

Map Identification Number 40 **THE BANK OF NEW YORK**
 7 RTE 25 WEST MAIN ST



Facility Id: 12140
 RIVERHEAD, NY 11901

Source: SUFF. HEALTH DEPT
 Facility Ref. No.: 11776
 TT-Id: 640A-0059-093

MAP LOCATION INFORMATION
 Site location mapped by: MANUAL MAPPING (3)
 Approximate distance from property: 0 feet

ADDRESS CHANGE INFORMATION
 Revised street: 7 W MAIN ST
 Revised zip code: NO CHANGE

Owner Name: THE BANK OF NEW YORK
 Owner Address:

Facility Phone #:

TANK NO.	TANK STATUS	TANK CONTENT	CAPACITY GALLONS	TANK LOCATION	INSTALL DATE	PERMIT ISSUED	REMOVED DATE
1	Removed – Marked for Removal 1996 (Confirmed)	#2 FUEL OIL	1500	Outdoor Under			112196
2	Exempt	#2 FUEL OIL	1000	Outdoor Under			

Map Identification Number 41 **AUSTIN OFFICE BLDG**
 132 RTE 25 WEST MAIN ST

Facility Id: 12174

Source: SUFF. HEALTH DEPT
 Facility Ref. No.: 12906
 TT-Id: 640A-0063-830

MAP LOCATION INFORMATION
 Site location mapped by: MANUAL MAPPING (3)
 Approximate distance from property: 0 feet


RIVERHEAD, NY 11901

ADDRESS CHANGE INFORMATION
 Revised street: 132 W MAIN ST
 Revised zip code: NO CHANGE

Owner Name: AUDREY AUSTIN
 Owner Address:

Facility Phone #:

TANK NO.	TANK STATUS	TANK CONTENT	CAPACITY GALLONS	TANK LOCATION	INSTALL DATE	PERMIT ISSUED	REMOVED DATE
1	Removed – Marked for Removal 1988 (Confirmed)	#2 FUEL OIL	1000	Outdoor Under			010188

Map Identification Number 42 **VACANT LOT**
 PECONIC AVE

Facility Id: 12211

Source: SUFF. HEALTH DEPT
 Facility Ref. No.: 12943
 TT-Id: 640A-0068-700

MAP LOCATION INFORMATION
 Site location mapped by: MANUAL MAPPING (5)
 Approximate distance from property: 0 feet


RIVERHEAD, NY 11901

ADDRESS CHANGE INFORMATION
 Revised street: NO CHANGE
 Revised zip code: NO CHANGE

Owner Name: TOWN OF RIVERHEAD
 Owner Address:

Facility Phone #:

TANK NO.	TANK STATUS	TANK CONTENT	CAPACITY GALLONS	TANK LOCATION	INSTALL DATE	PERMIT ISSUED	REMOVED DATE
1	Removed – Marked for Removal 1990 (Confirmed)	GASOLINE	1000	Outdoor Under			032690
2	Removed – Marked for Removal 1990 (Confirmed)	GASOLINE	1000	Outdoor Under			032690

Map Identification Number 43 **RIVERHEAD POST OFFICE**
 23 WEST 2ND ST

Facility Id: 12235

Source: SUFF. HEALTH DEPT
 Facility Ref. No.: 12971
 TT-Id: 640A-0063-847

MAP LOCATION INFORMATION
 Site location mapped by: MANUAL MAPPING (3)
 Approximate distance from property: 0 feet

RIVERHEAD, NY 11901

ADDRESS CHANGE INFORMATION
 Revised street: NO CHANGE
 Revised zip code: NO CHANGE

Owner Name: UNITED STATES POST OFFICE
 Owner Address:

Facility Phone #:

TANK NO.	TANK STATUS	TANK CONTENT	CAPACITY GALLONS	TANK LOCATION	INSTALL DATE	PERMIT ISSUED	REMOVED DATE
1	Permitted – Expired 1996	#2 FUEL OIL	4000	Outdoor Under	91	081491	
2	Removed – Marked for Removal 1991 (Confirmed)	#2 FUEL OIL	5000	Outdoor Under			080591

Map Identification Number 44 **RIVERHEAD FIRE DEPARTMENT**
 2ND ST

Facility Id: 12236
 RIVERHEAD, NY 11901

Source: SUFF. HEALTH DEPT
 Facility Ref. No.: 12973
 TT-Id: 640A-0063-845


MAP LOCATION INFORMATION
 Site location mapped by: MANUAL MAPPING (3)
 Approximate distance from property: 0 feet

ADDRESS CHANGE INFORMATION
 Revised street: NO CHANGE
 Revised zip code: NO CHANGE

Owner Name: RIVERHEAD FIRE DEPARTMENT
 Owner Address:

Facility Phone #:

TANK NO.	TANK STATUS	TANK CONTENT	CAPACITY GALLONS	TANK LOCATION	INSTALL DATE	PERMIT ISSUED	REMOVED DATE
1	Removed – Marked for Removal 1991 (Confirmed)	WASTE OIL	1000	Outdoor Under			092391
2	Removed – Marked for Removal 1991 (Confirmed)	#2 FUEL OIL	1000	Outdoor Under			092391
3	Removed – Marked for Removal 1991 (Confirmed)	DIESEL	550	Outdoor Under			092391
4	Removed – Marked for Removal 1991 (Confirmed)	GASOLINE	1000	Outdoor Under			092391
5	Removed – Marked for Removal 1991 (Confirmed)	#2 FUEL OIL	550	Outdoor Under			092391
6	Removed – Marked for Removal 1991 (Confirmed)	#2 FUEL OIL	1000	Outdoor Under			092391
7	Permitted – Expires 2000	GASOLINE	500	Outdoor Above		112095	
8	Permitted – Expires 2000	DIESEL	500	Outdoor Above		112095	

Map Identification Number 45 **SAFELITE AUTO GLASS**
 222 RTE 25 WEST MAIN ST

Facility Id: 12240
 RIVERHEAD, NY 11901

Source: SUFF. HEALTH DEPT
 Facility Ref. No.: 13163
 TT-Id: 640A-0063-833

MAP LOCATION INFORMATION
 Site location mapped by: MANUAL MAPPING (3)
 Approximate distance from property: 0 feet

ADDRESS CHANGE INFORMATION
 Revised street: 222 W MAIN ST
 Revised zip code: NO CHANGE

Owner Name: SAFELITE AUTO GLASS
 Owner Address:

Facility Phone #:

TANK NO.	TANK STATUS	TANK CONTENT	CAPACITY GALLONS	TANK LOCATION	INSTALL DATE	PERMIT ISSUED	REMOVED DATE
1	Removed – Marked for Removal 1997 (Confirmed)	GASOLINE	1000	Outdoor Under			122097
2	Removed – Marked for Removal 1997 (Confirmed)	#2 FUEL OIL	550	Outdoor Under			122097

**** TANK INFO CONTINUES ON NEXT PAGE ****

3	Removed – Marked for Removal 1997 (Confirmed)	#2 FUEL OIL	550	Outdoor Under			122097
4	Removed – Marked for Removal 1997 (Confirmed)	#2 FUEL OIL	550	Outdoor Under			122097
5	Exempt	#2 FUEL OIL	275	Indoor Above	89		
6	Exempt	#2 FUEL OIL	275	Indoor Above	89		

Map Identification Number 46 **SUFFOLK COUNTY DA BLDG 4 – RIVERHEA**
 **GRIFFING AVE**

Facility Id: 12247
 RIVERHEAD, NY 11901

Source: SUFF. HEALTH DEPT
 Facility Ref. No.: 13208
 TT-Id: 640A-0063-822

MAP LOCATION INFORMATION
 Site location mapped by: MANUAL MAPPING (3)
 Approximate distance from property: 0 feet

ADDRESS CHANGE INFORMATION
 Revised street: NO CHANGE
 Revised zip code: NO CHANGE

Owner Name: SUFFOLK COUNTY
 Owner Address:

Facility Phone #:

TANK NO.	TANK STATUS	TANK CONTENT	CAPACITY GALLONS	TANK LOCATION	INSTALL DATE	PERMIT ISSUED	REMOVED DATE
1	Removed – Marked for Removal 1985 (Confirmed)	GASOLINE	3000	Outdoor Under			010185
2	Removed – Marked for Removal 1989 (Confirmed)	GASOLINE	2500	Outdoor Under			040489
3	Permitted – Expired 1988	#2 FUEL OIL	10000	Outdoor Under	83		

Map Identification Number 47 **SUFFOLK COUNTY EXTENSION BLDG C005**
 **GRIFFING AVE**

Facility Id: 12248
 RIVERHEAD, NY 11901

Source: SUFF. HEALTH DEPT
 Facility Ref. No.: 13209
 TT-Id: 640A-0063-816


MAP LOCATION INFORMATION
 Site location mapped by: MANUAL MAPPING (3)
 Approximate distance from property: 0 feet

ADDRESS CHANGE INFORMATION
 Revised street: NO CHANGE
 Revised zip code: NO CHANGE

Owner Name: SUFFOLK COUNTY
 Owner Address:

Facility Phone #:

TANK NO.	TANK STATUS	TANK CONTENT	CAPACITY GALLONS	TANK LOCATION	INSTALL DATE	PERMIT ISSUED	REMOVED DATE
1	Removed – Marked for Removal 1993 (Confirmed)	#2 FUEL OIL	8000	Outdoor Under			020493
5	Removed – Marked for Removal 2005	#2 FUEL OIL	8000	Outdoor Under	92	021193	052505

Map Identification Number 48 **MOBIL S/S #17-LJR RIVERHEAD**
 415 RTE 25 EAST MAIN ST

Facility Id: 12254

Source: SUFF. HEALTH DEPT
 Facility Ref. No.: 13215
 TT-Id: 640A-0059-096

MAP LOCATION INFORMATION
 Site location mapped by: MANUAL MAPPING (3)
 Approximate distance from property: 0 feet

ADDRESS CHANGE INFORMATION
 Revised street: 415 E MAIN ST
 Revised zip code: NO CHANGE

Owner Name: MOBIL OIL CORP
 Owner Address:

Facility Phone #:

TANK NO.	TANK STATUS	TANK CONTENT	CAPACITY GALLONS	TANK LOCATION	INSTALL DATE	PERMIT ISSUED	REMOVED DATE
1	Permitted – Expired 1986	GASOLINE	6000	Outdoor Under	80		
2	Permitted – Expired 1986	GASOLINE	8000	Outdoor Under	80		
3	Permitted – Expired 1986	GASOLINE	8000	Outdoor Under	80		
4	Removed – Marked for Removal 1987 (Confirmed)	KEROSENE	3000	Outdoor Under	72		010187
5	Removed – Marked for Removal 1997 (Confirmed)	WASTE OIL	275	Outdoor Under			092697
6	Removed – Marked for Removal 1980 (Confirmed)	GASOLINE	4000	Outdoor Under	60		010180
7	Removed – Marked for Removal 1980 (Confirmed)	GASOLINE	4000	Outdoor Under	60		010180
8	Removed – Marked for Removal 1980 (Confirmed)	GASOLINE	1000	Outdoor Under	60		010180
9	Abandoned 1980 (Confirmed)	GASOLINE	4000	Outdoor Under	60		010180
10	Removed – Marked for Removal 1990 (Confirmed)	GASOLINE	2000	Outdoor Under			031990

Map Identification Number 49 **GAS STATION**
 245 RTE 25 WEST MAIN ST

Facility Id: 12261

Source: SUFF. HEALTH DEPT
 Facility Ref. No.: 13222
 TT-Id: 640A-0059-094


MAP LOCATION INFORMATION
 Site location mapped by: MANUAL MAPPING (3)
 Approximate distance from property: 0 feet

ADDRESS CHANGE INFORMATION
 Revised street: 245 W MAIN ST
 Revised zip code: NO CHANGE

Owner Name: CUMBERLAND FARMS
 Owner Address:

Facility Phone #:

TANK NO.	TANK STATUS	TANK CONTENT	CAPACITY GALLONS	TANK LOCATION	INSTALL DATE	PERMIT ISSUED	REMOVED DATE
1	Removed – Marked for Removal 1983 (Confirmed)	GASOLINE	2000	Outdoor Under	57		010183
2	Removed – Marked for Removal 1983 (Confirmed)	GASOLINE	4000	Outdoor Under	57		010183
3	Removed – Marked for Removal 1983 (Confirmed)	GASOLINE	4000	Outdoor Under	57		010183
4	Removed – Marked for Removal 1983 (Confirmed)	GASOLINE	2000	Outdoor Under	57		010183
5	Removed – Marked for Removal 1983 (Confirmed)	GASOLINE	4000	Outdoor Under	57		010183
6	Removed – Marked for Removal 1983 (Confirmed)	WASTE OIL	550	Outdoor Under	57		010183

Map Identification Number 50 **MID ISLAND LUMBER CO**
 415 ROANKOE AVE

Facility Id: 12275

Source: SUFF. HEALTH DEPT
 Facility Ref. No.: 13239
 TT-Id: 640A-0063-814


MAP LOCATION INFORMATION
 Site location mapped by: MANUAL MAPPING (4)
 Approximate distance from property: 0 feet

ADDRESS CHANGE INFORMATION
 Revised street: 415 ROANOKE AVE
 Revised zip code: NO CHANGE

Owner Name: MID-ISLAND LUMBER CO
 Owner Address:

Facility Phone #:

TANK NO.	TANK STATUS	TANK CONTENT	CAPACITY GALLONS	TANK LOCATION	INSTALL DATE	PERMIT ISSUED	REMOVED DATE
1	Removed – Marked for Removal 1989 (Confirmed)	GASOLINE	4000	Outdoor Under	70		111589

Map Identification Number 51 **SUFFOLK LIGHTING SUPPLY INC**
 550 RTE 25 EAST MAIN ST

Facility Id: 12284

Source: SUFF. HEALTH DEPT
 Facility Ref. No.: 13249
 TT-Id: 640A-0074-322

MAP LOCATION INFORMATION
 Site location mapped by: MANUAL MAPPING (4)
 Approximate distance from property: 0 feet

ADDRESS CHANGE INFORMATION
 Revised street: 550 E MAIN ST
 Revised zip code: NO CHANGE

Owner Name: SUFFOLK LIGHTING SUPPLY I
 Owner Address:

Facility Phone #:

TANK NO.	TANK STATUS	TANK CONTENT	CAPACITY GALLONS	TANK LOCATION	INSTALL DATE	PERMIT ISSUED	REMOVED DATE
1	Removed – Marked for Removal 1990 (Confirmed)	GASOLINE	1000	Outdoor Under	71		103190
2	Exempt	#2 FUEL OIL	550	Outdoor Under	83		
3	Removed – Marked for Removal 1990 (Confirmed)	GASOLINE	550	Outdoor Under	83		103190
4	Exempt	#2 FUEL OIL	1000	Outdoor Under	73		
5	Exempt	#2 FUEL OIL	1000	Outdoor Under	73		
6	Exempt	#2 FUEL OIL	275	Outdoor Under	73		

Map Identification Number 52 **TUTHILL FUNERAL HOME INC**
 406 RTE 25 EAST MAIN ST

Facility Id: 12298

Source: SUFF. HEALTH DEPT
 Facility Ref. No.: 13267
 TT-Id: 640A-0059-097

MAP LOCATION INFORMATION
 Site location mapped by: MANUAL MAPPING (3)
 Approximate distance from property: 0 feet

ADDRESS CHANGE INFORMATION
 Revised street: 406 E MAIN ST
 Revised zip code: NO CHANGE

Owner Name: REGINALD H TUTHILL
 Owner Address:

Facility Phone #:

TANK NO.	TANK STATUS	TANK CONTENT	CAPACITY GALLONS	TANK LOCATION	INSTALL DATE	PERMIT ISSUED	REMOVED DATE
1	Removed – Marked for Removal 1990 (Confirmed)	GASOLINE	550	Outdoor Under	70		051190

Map Identification Number 53 **SUFFOLK COUNTY COURT HOUSE**
 GRIFFING AVE

Facility Id: 12315

Source: SUFF. HEALTH DEPT
 Facility Ref. No.: 13289
 TT-Id: 640A-0063-821

MAP LOCATION INFORMATION
 Site location mapped by: MANUAL MAPPING (3)
 Approximate distance from property: 0 feet

ADDRESS CHANGE INFORMATION
 Revised street: NO CHANGE
 Revised zip code: NO CHANGE

Owner Name: SUFFOLK COUNTY
 Owner Address:

Facility Phone #:

TANK NO.	TANK STATUS	TANK CONTENT	CAPACITY GALLONS	TANK LOCATION	INSTALL DATE	PERMIT ISSUED	REMOVED DATE
1	Removed – Marked for Removal 1987 (Confirmed)	#2 FUEL OIL	10000	Outdoor Under	56		010187
2	Removed – Marked for Removal 1987 (Confirmed)	GASOLINE	275	Outdoor Above	56		010187
3	Removed – Marked for Removal 1987 (Confirmed)	#2 FUEL OIL	3000	Outdoor Under	56		010187
4	Approved and Awaiting Construction	#2 FUEL OIL	10000	Outdoor Under			
5	Removed – Marked for Removal 2004	#2 FUEL OIL	10000	Outdoor Under			101404
6	Removed – Marked for Removal 2004	#2 FUEL OIL	1000	Outdoor Under			102104
7	Approved and Awaiting Construction	#2 FUEL OIL	10000	Outdoor Under			

Map Identification Number 54 **CONTI COMMERCIAL BLDG**
 42 RTE 25 WEST MAIN ST

Facility Id: 12335

Source: SUFF. HEALTH DEPT
 Facility Ref. No.: 13956
 TT-Id: 640A-0063-838


MAP LOCATION INFORMATION
 Site location mapped by: MANUAL MAPPING (4)
 Approximate distance from property: 0 feet

ADDRESS CHANGE INFORMATION
 Revised street: 42 W MAIN ST
 Revised zip code: NO CHANGE

Owner Name: DANIEL CONTI
 Owner Address:

Facility Phone #:

TANK NO.	TANK STATUS	TANK CONTENT	CAPACITY GALLONS	TANK LOCATION	INSTALL DATE	PERMIT ISSUED	REMOVED DATE
1	Exempt	#2 FUEL OIL	5000	Indoor Above			

Map Identification Number 55  **SENEBO REALTY INC**
312-324 MAIN ST

Facility Id: 12351
RIVERHEAD, NY 11901

Source: SUFF. HEALTH DEPT
Facility Ref. No.: 14669
TT-Id: 640A-0059-099

MAP LOCATION INFORMATION
Site location mapped by: MANUAL MAPPING (3)
Approximate distance from property: 0 feet

ADDRESS CHANGE INFORMATION
Revised street: NO CHANGE
Revised zip code: NO CHANGE

Owner Name: SENEBO REALTY INC
Owner Address:

Facility Phone #:

TANK NO.	TANK STATUS	TANK CONTENT	CAPACITY GALLONS	TANK LOCATION	INSTALL DATE	PERMIT ISSUED	REMOVED DATE
1	Exempt	#2 FUEL OIL	275	Outdoor Above	1999		
2	Exempt	#2 FUEL OIL	275	Indoor Above	1999		
3	Exempt	#2 FUEL OIL	275	Outdoor Above	1999		
4	Exempt	#2 FUEL OIL	275	Outdoor Above	1999		
5	Exempt	#2 FUEL OIL	275	Outdoor Above	1999		
6	Exempt	#2 FUEL OIL	275	Outdoor Above	1999		

Map Identification Number 56  **JETSET PRINTING**
301 RTE 25 EAST MAIN ST

Facility Id: 12360
RIVERHEAD, NY 11901

Source: SUFF. HEALTH DEPT
Facility Ref. No.: 14938
TT-Id: 640A-0054-677

MAP LOCATION INFORMATION
Site location mapped by: MANUAL MAPPING (3)
Approximate distance from property: 0 feet

ADDRESS CHANGE INFORMATION
Revised street: 301 E MAIN ST
Revised zip code: NO CHANGE

Owner Name: JETSET PRINTING
Owner Address:

Facility Phone #:

TANK NO.	TANK STATUS	TANK CONTENT	CAPACITY GALLONS	TANK LOCATION	INSTALL DATE	PERMIT ISSUED	REMOVED DATE
----------	-------------	--------------	------------------	---------------	--------------	---------------	--------------

NO TANK INFORMATION WAS REPORTED FOR THIS SITE

Map Identification Number 57 **MIRIANS BEAUTY SALON**
 51 RTE 25 WEST MAIN ST

Facility Id: 12374

Source: SUFF. HEALTH DEPT
 Facility Ref. No.: 01535
 TT-Id: 640A-0063-401

RIVERHEAD, NY 11901

MAP LOCATION INFORMATION
 Site location mapped by: MANUAL MAPPING (3)
 Approximate distance from property: 0 feet

ADDRESS CHANGE INFORMATION
 Revised street: 51 W MAIN ST
 Revised zip code: NO CHANGE

Owner Name:
 Owner Address:

Facility Phone #:

TANK TANK
 NO. STATUS

TANK
 CONTENT

CAPACITY TANK
 GALLONS LOCATION

INSTALL
 DATE

PERMIT
 ISSUED

REMOVED
 DATE

NO TANK INFORMATION WAS REPORTED FOR THIS SITE

Map Identification Number 58 **MINUTE MAN PRESS – RIVERHEAD**
 230 RTE 25 WEST MAIN ST

Facility Id: 12386

Source: SUFF. HEALTH DEPT
 Facility Ref. No.: 01953
 TT-Id: 640A-0063-831

RIVERHEAD, NY 11901

MAP LOCATION INFORMATION
 Site location mapped by: MANUAL MAPPING (3)
 Approximate distance from property: 0 feet

ADDRESS CHANGE INFORMATION
 Revised street: 230 W MAIN ST
 Revised zip code: NO CHANGE

Owner Name: BARID PRINTING CORP
 Owner Address:

Facility Phone #:

TANK TANK
 NO. STATUS

TANK
 CONTENT


CAPACITY TANK
 GALLONS LOCATION

INSTALL
 DATE

PERMIT
 ISSUED

REMOVED
 DATE

NO TANK INFORMATION WAS REPORTED FOR THIS SITE

Map Identification Number 59 **GEORGE H MOORE & SON**
 129 GRIFFING AVE

Facility Id: 12387

Source: SUFF. HEALTH DEPT
 Facility Ref. No.: 01986
 TT-Id: 640A-0063-823

RIVERHEAD, NY 11901

MAP LOCATION INFORMATION
 Site location mapped by: MANUAL MAPPING (4)
 Approximate distance from property: 0 feet


ADDRESS CHANGE INFORMATION
 Revised street: NO CHANGE
 Revised zip code: NO CHANGE

Owner Name: GEORGE H MOORE & SON
 Owner Address:

Facility Phone #:

TANK NO.	TANK STATUS	TANK CONTENT	CAPACITY GALLONS	TANK LOCATION	INSTALL DATE	PERMIT ISSUED	REMOVED DATE
----------	-------------	--------------	------------------	---------------	--------------	---------------	--------------

NO TANK INFORMATION WAS REPORTED FOR THIS SITE

Map Identification Number 60  **CAMERA CONCEPTS**
7 RTE 25 EAST MAIN ST

Facility Id: 12396
RIVERHEAD, NY 11901

Source: SUFF. HEALTH DEPT
Facility Ref. No.: 02301
TT-Id: 640A-0063-839

MAP LOCATION INFORMATION
Site location mapped by: MANUAL MAPPING (3)
Approximate distance from property: 0 feet

ADDRESS CHANGE INFORMATION
Revised street: 7 E MAIN ST
Revised zip code: NO CHANGE

Owner Name: CAMERA CONCEPTS
Owner Address:

Facility Phone #:

TANK NO.	TANK STATUS	TANK CONTENT	CAPACITY GALLONS	TANK LOCATION	INSTALL DATE	PERMIT ISSUED	REMOVED DATE
----------	-------------	--------------	------------------	---------------	--------------	---------------	--------------

NO TANK INFORMATION WAS REPORTED FOR THIS SITE

Map Identification Number 61  **SUFFOLK COUNTY COURTHOUSE ANNEX BLD**
GRIFFING AVE

Facility Id: 12446
RIVERHEAD, NY 11901

Source: SUFF. HEALTH DEPT
Facility Ref. No.: 03686
TT-Id: 640A-0063-820


MAP LOCATION INFORMATION
Site location mapped by: MANUAL MAPPING (3)
Approximate distance from property: 0 feet

ADDRESS CHANGE INFORMATION
Revised street: NO CHANGE
Revised zip code: NO CHANGE

Owner Name: SUFFOLK COUNTY
Owner Address:

Facility Phone #:

TANK NO.	TANK STATUS	TANK CONTENT	CAPACITY GALLONS	TANK LOCATION	INSTALL DATE	PERMIT ISSUED	REMOVED DATE
1	Removed – Marked for Removal 1994 (Confirmed)	#2 FUEL OIL	7500	Outdoor Under	62		032894
2	Removed – Marked for Removal 2004	#2 FUEL OIL	8000	Outdoor Under		040494	101404

Map Identification Number 62 **FOTO GRAPHIC INC**
 125 ROANOKE AVE

Facility Id: 12453

Source: SUFF. HEALTH DEPT
 Facility Ref. No.: 03866
 TT-Id: 640A-0063-828

MAP LOCATION INFORMATION
 Site location mapped by: MANUAL MAPPING (3)
 Approximate distance from property: 0 feet

ADDRESS CHANGE INFORMATION
 Revised street: NO CHANGE
 Revised zip code: NO CHANGE

Owner Name:
 Owner Address:


Facility Phone #:

TANK TANK
 NO. STATUS

TANK CAPACITY TANK
 CONTENT GALLONS LOCATION

INSTALL PERMIT REMOVED
 DATE ISSUED DATE

NO TANK INFORMATION WAS REPORTED FOR THIS SITE

Map Identification Number 63 **VERIZON-NEW YORK INC**
 140 GRIFFING AVE

Facility Id: 12454

Source: SUFF. HEALTH DEPT
 Facility Ref. No.: 03870
 TT-Id: 640A-0063-827

MAP LOCATION INFORMATION
 Site location mapped by: MANUAL MAPPING (4)
 Approximate distance from property: 0 feet

ADDRESS CHANGE INFORMATION
 Revised street: NO CHANGE
 Revised zip code: NO CHANGE

Owner Name: VERIZON-NEW YORK INC
 Owner Address: 199 FULTON AVE ROOM 409, HEMPSTEAD, NY 11550

Facility Phone #:

TANK TANK
 NO. STATUS

TANK CAPACITY TANK
 CONTENT GALLONS LOCATION

INSTALL PERMIT REMOVED
 DATE ISSUED DATE

1 Removed – Marked for Removal 1985 (Confirmed)
 2 Permitted – Expires 2003
 3 Permitted – Expires 2003

DIESEL 2000 Outdoor Above
 DIESEL 4000 Indoor Above
 #2 FUEL OIL 7500 Indoor Above

54
 85 013098
 54 013098

010185

Map Identification Number 64 **RIVERHEAD ENTERPRISES**
 128 RTE 25 EAST MAIN ST

Facility Id: 12526

Source: SUFF. HEALTH DEPT
 Facility Ref. No.: 07466
 TT-Id: 640A-0063-841


MAP LOCATION INFORMATION
 Site location mapped by: MANUAL MAPPING (4)
 Approximate distance from property: 0 feet

ADDRESS CHANGE INFORMATION
 Revised street: 128 E MAIN ST
 Revised zip code: NO CHANGE

Owner Name: RIVERHEAD ENTERPRISES
 Owner Address:

Facility Phone #:

TANK NO.	TANK STATUS	TANK CONTENT	CAPACITY GALLONS	TANK LOCATION	INSTALL DATE	PERMIT ISSUED	REMOVED DATE
1	Removed – Marked for Removal 1994 (Confirmed)	#2 FUEL OIL	3000	Outdoor Under			112294

Map Identification Number 65 **HENRY PERKINS ADULT HOME**
 RTE 25 MAIN ST

Facility Id: 12527
 RIVERHEAD, NY 11901

Source: SUFF. HEALTH DEPT
 Facility Ref. No.: 07467
 TT-Id: 640A-0063-835

MAP LOCATION INFORMATION
 Site location mapped by: MANUAL MAPPING (3)
 Approximate distance from property: 0 feet

ADDRESS CHANGE INFORMATION
 Revised street: MAIN ST
 Revised zip code: NO CHANGE

Owner Name: GEORGE HAKIEL
 Owner Address:

Facility Phone #:

TANK NO.	TANK STATUS	TANK CONTENT	CAPACITY GALLONS	TANK LOCATION	INSTALL DATE	PERMIT ISSUED	REMOVED DATE
1	Removed – Marked for Removal 1994 (Confirmed)	#2 FUEL OIL	10000	Outdoor Under	50		062194
2	Removed – Marked for Removal 1994 (Confirmed)	#2 FUEL OIL	1000	Outdoor Under	50		062194

Map Identification Number 66 **RIVERHEAD TOWN SEWER DIST PUMP STAT**
 DEFRIEST ST

Facility Id: 12539
 RIVERHEAD, NY 11901

Source: SUFF. HEALTH DEPT
 Facility Ref. No.: 07776
 TT-Id: 640A-0082-163

MAP LOCATION INFORMATION
 Site location mapped by: MANUAL MAPPING (3)
 Approximate distance from property: 0 feet

ADDRESS CHANGE INFORMATION
 Revised street: NO CHANGE
 Revised zip code: NO CHANGE

Owner Name: TOWN OF RIVERHEAD
 Owner Address:

Facility Phone #:

TANK NO.	TANK STATUS	TANK CONTENT	CAPACITY GALLONS	TANK LOCATION	INSTALL DATE	PERMIT ISSUED	REMOVED DATE
1	Removed – Marked for Removal 1999	DIESEL	550	Outdoor Under			062899
2	Permitted – Expires 2004	DIESEL	275	Outdoor Above	99	111599	

Map Identification Number 67 **ATLANTIS MARINE WORLD LI AQUQRUM**
 431 RTE 25 EAST MAIN ST

Facility Id: 12546

Source: SUFF. HEALTH DEPT
 Facility Ref. No.: 07908
 TT-Id: 640A-0059-098

MAP LOCATION INFORMATION
 Site location mapped by: MANUAL MAPPING (3)
 Approximate distance from property: 0 feet

ADDRESS CHANGE INFORMATION
 Revised street: 431 E MAIN ST
 Revised zip code: NO CHANGE

Owner Name: TOWN OF RIVERHEAD
 Owner Address: , HAMPTON BAYS, NY 11946

Facility Phone #:

TANK NO.	TANK STATUS	TANK CONTENT	CAPACITY GALLONS	TANK LOCATION	INSTALL DATE	PERMIT ISSUED	REMOVED DATE
1	Removed – Marked for Removal 1995 (Confirmed)	GASOLINE	1000	Outdoor Under			050595
2	Removed – Marked for Removal 1995 (Confirmed)	GASOLINE	2000	Outdoor Under			050595

Map Identification Number 68 **TREASURE COVE RESORT MARINA**
 469 RTE 25 EAST MAIN ST

Facility Id: 12559

Source: SUFF. HEALTH DEPT
 Facility Ref. No.: 08344
 TT-Id: 640A-0074-320


MAP LOCATION INFORMATION
 Site location mapped by: MANUAL MAPPING (3)
 Approximate distance from property: 0 feet

ADDRESS CHANGE INFORMATION
 Revised street: 469 E MAIN ST
 Revised zip code: NO CHANGE

Owner Name: JAMES BISSETT
 Owner Address: 469 E MAIN ST, RIVERHEAD, NY 11901

Facility Phone #:

TANK NO.	TANK STATUS	TANK CONTENT	CAPACITY GALLONS	TANK LOCATION	INSTALL DATE	PERMIT ISSUED	REMOVED DATE
1	Permitted – Expired 1989	GASOLINE	10000	Outdoor Under	84		
2	Permitted – Expired 1989	GASOLINE	4000	Outdoor Under	84		
3	Removed – Marked for Removal 2004	DIESEL	275	Indoor Above	87		040704

Map Identification Number 69 **TOP LINES AUTOS**
 245 RTE 25 WEST MAIN ST

Facility Id: 12573

Source: SUFF. HEALTH DEPT
 Facility Ref. No.: 08813
 TT-Id: 640A-0061-010

MAP LOCATION INFORMATION
 Site location mapped by: MANUAL MAPPING (3)
 Approximate distance from property: 0 feet


ADDRESS CHANGE INFORMATION
 Revised street: 245 W MAIN ST
 Revised zip code: NO CHANGE

Owner Name: TOP LIN AUTOS INC
 Owner Address:

Facility Phone #:

TANK NO.	TANK STATUS	TANK CONTENT	CAPACITY GALLONS	TANK LOCATION	INSTALL DATE	PERMIT ISSUED	REMOVED DATE
----------	-------------	--------------	------------------	---------------	--------------	---------------	--------------

NO TANK INFORMATION WAS REPORTED FOR THIS SITE

Map Identification Number 70  **SEARS ROEBUCK & CO**
203 RTE 25 EAST MAIN ST

Facility Id: 12576
RIVERHEAD, NY 11901

Source: SUFF. HEALTH DEPT
Facility Ref. No.: 08895
TT-Id: 640A-0063-843

MAP LOCATION INFORMATION
Site location mapped by: MANUAL MAPPING (3)
Approximate distance from property: 0 feet

ADDRESS CHANGE INFORMATION
Revised street: 203 E MAIN ST
Revised zip code: NO CHANGE

Owner Name: SEARS ROEBUCK & CO
Owner Address:

Facility Phone #:

TANK NO.	TANK STATUS	TANK CONTENT	CAPACITY GALLONS	TANK LOCATION	INSTALL DATE	PERMIT ISSUED	REMOVED DATE
1	Unregist/Remvd-Marked for Removal 1993 (Confirmed)	WASTE OIL	275	Outdoor Above			091793
2	Exempt	#6 FUEL OIL	550	Outdoor Under			
3	Heating Oil over 1100 Gal – Expired 1986	#2 FUEL OIL	1500	Outdoor Under			

Map Identification Number 71  **SECURITY TITLE AND GUARANTY CO**
205 OSBORN AVE

Facility Id: 12577
RIVERHEAD, NY 11901

Source: SUFF. HEALTH DEPT
Facility Ref. No.: 08913
TT-Id: 640A-0069-473

MAP LOCATION INFORMATION
Site location mapped by: MANUAL MAPPING (3)
Approximate distance from property: 0 feet


ADDRESS CHANGE INFORMATION
Revised street: NO CHANGE
Revised zip code: NO CHANGE

Owner Name: SECURITY TITLE AND GUARAN
Owner Address:

Facility Phone #:

TANK NO.	TANK STATUS	TANK CONTENT	CAPACITY GALLONS	TANK LOCATION	INSTALL DATE	PERMIT ISSUED	REMOVED DATE
----------	-------------	--------------	------------------	---------------	--------------	---------------	--------------

NO TANK INFORMATION WAS REPORTED FOR THIS SITE

Map Identification Number 72 **CARLUCCI CLEANERS & TAILORS**
 157 GRIFFING AVE

Facility Id: 12584

Source: SUFF. HEALTH DEPT
 Facility Ref. No.: 09311
 TT-Id: 640A-0063-825


MAP LOCATION INFORMATION
 Site location mapped by: MANUAL MAPPING (4)
 Approximate distance from property: 0 feet

ADDRESS CHANGE INFORMATION
 Revised street: NO CHANGE
 Revised zip code: NO CHANGE

Owner Name: CARLUCCI CLEANERS & TAILO
 Owner Address: 157 GRIFFING AVE, RIVERHEAD, NY 11901

Facility Phone #:

TANK NO.	TANK STATUS	TANK CONTENT	CAPACITY GALLONS	TANK LOCATION	INSTALL DATE	PERMIT ISSUED	REMOVED DATE
1	Non-Complying – Compliance Req'd as of 1985	#2 FUEL OIL	275	Outdoor Above			
2	Approved and Awaiting Construction	#2 FUEL OIL	250	Outdoor Above			

Map Identification Number 73 **VACANT LOT**
 255 W MAIN ST

Facility Id: 16428

Source: SUFF. HEALTH DEPT
 Facility Ref. No.: 16695
 TT-Id: 640A-0063-836

MAP LOCATION INFORMATION
 Site location mapped by: MANUAL MAPPING (3)
 Approximate distance from property: 0 feet

ADDRESS CHANGE INFORMATION
 Revised street: NO CHANGE
 Revised zip code: NO CHANGE

Owner Name: 245 WEST MAIN ST. REALTY
 Owner Address: , SHOREHAM, NY 11786

Facility Phone #:

TANK NO.	TANK STATUS	TANK CONTENT	CAPACITY GALLONS	TANK LOCATION	INSTALL DATE	PERMIT ISSUED	REMOVED DATE
1	Removed – Marked for Removal 2003	#2 FUEL OIL	1500	Outdoor Under			071103



HAZARDOUS WASTE GENERATORS/TRANSPORTERS IDENTIFIED WITHIN THE SEARCH AREA

PLEASE NOTE: * Compass directions can vary substantially for sites located very close to the subject property address.

Map Identification Number 74 	NYSDEC Name:	MORBECK CAMERA INC		Facility Id: NYD082787854
	NYSDEC Address:	7 EAST MAIN STREET	RIVERHEAD, NY 11901	TT-Id: 740A-0049-229
	EPA (RCRA) Name:	MORBECK CAMERA INC DBA CAMERA CONCEPTS		
	EPA (RCRA) Address:	7 E MAIN ST	RIVERHEAD, NY 119012422	

MAP LOCATION INFORMATION

Site location mapped by: MANUAL MAPPING (3)
Approximate distance from property: 0 feet

ADDRESS CHANGE INFORMATION

Revised street: NO CHANGE
Revised zip code: NO CHANGE

US EPA RCRA Type: GENERATOR TYPE NOT GIVEN
Land Disposal: Receives offsite waste:
Storer: Treatment facility:
Contact Name: JEFF NORWOOD Source Type: Notification

Notification date: 08/17/1988
Incinerator:
Transporter:
Contact Phone: 516-475-1118 Contact Info Date: 08/17/1988

Historically listed as the following USEPA RCRA Generator Size(s) as well:
LARGE QUANTITY GENERATOR

NYS DEC Manifested Waste Summary:
Waste Codes, Waste Units, and Transaction Types are only shown for the most recently reported year.

WASTE CODE	WASTE DESCRIPTION	WASTE AMOUNT	WASTE UNITS	TRANSACTION TYPE	YEAR	HISTORIC MAXIMUM AMOUNT	YEAR
D011	Silver	275	GALLONS	GENERATED	1991	995	1989

Map Identification Number 75 	NYSDEC Name:	CRAIG MILLER DDS		Facility Id: NYD117119305
	NYSDEC Address:	518 EAST MAIN STREET	RIVERHEAD, NY 11901	TT-Id: 740A-0049-234
	EPA (RCRA) Name:	MILLER CRAIG R DDS		
	EPA (RCRA) Address:	518 E MAIN ST	RIVERHEAD, NY 11901	

MAP LOCATION INFORMATION

Site location mapped by: MANUAL MAPPING (3)
Approximate distance from property: 0 feet

ADDRESS CHANGE INFORMATION


Revised street: NO CHANGE
Revised zip code: NO CHANGE

US EPA RCRA Type: GENERATOR TYPE NOT GIVEN Notification date: 08/11/1989
 Land Disposal: Receives offsite waste: Incinerator:
 Storer: Treatment facility: Transporter:
 Contact Name: CRAIG MILLER Source Type: Notification Contact Phone: 516-727-103 Contact Info Date: 08/11/1989

Historically listed as the following USEPA RCRA Generator Size(s) as well:
 SMALL QUANTITY GENERATOR

NYS DEC Manifested Waste Summary:
 Waste Codes, Waste Units, and Transaction Types are only shown for the most recently reported year.

WASTE CODE	WASTE DESCRIPTION	WASTE AMOUNT	WASTE UNITS	TRANSACTION TYPE	YEAR	HISTORIC MAXIMUM AMOUNT	YEAR
D011	Silver	15	GALLONS	GENERATED	1990	15	1989

Map Identification Number 76  **NYSDEC Name: JOE CARLUCCI CLEANERS** **Facility Id: NYD981081813**
 NYSDEC Address: 51 MAIN STREET RIVERHEAD, NY 11901 TT-Id: 740A-0049-224
 EPA (RCRA) Name: JOE CARLUCCI CLEANERS & TAILORING
 EPA (RCRA) Address: 51 W MAIN ST RIVERHEAD, NY 119012801

MAP LOCATION INFORMATION
 Site location mapped by: MANUAL MAPPING (3)
 Approximate distance from property: 0 feet

ADDRESS CHANGE INFORMATION
 Revised street: 51 W MAIN ST
 Revised zip code: NO CHANGE

US EPA RCRA Type: GENERATOR TYPE NOT GIVEN Notification date: 05/08/1985
 Land Disposal: Receives offsite waste: Incinerator:
 Storer: Treatment facility: Transporter:
 Contact Name: JOE CARLUCCI Source Type: Notification Contact Phone: 516-727-1606 Contact Info Date: 05/08/1985

Historically listed as the following USEPA RCRA Generator Size(s) as well:
 LARGE QUANTITY GENERATOR

NYS DEC Manifested Waste Summary:
 Waste Codes, Waste Units, and Transaction Types are only shown for the most recently reported year.

WASTE CODE	WASTE DESCRIPTION	WASTE AMOUNT	WASTE UNITS	TRANSACTION TYPE	YEAR	HISTORIC MAXIMUM AMOUNT	YEAR
F002	Spent halogenated solvents	275	POUNDS	GENERATED	1988	280	1987

Map Identification Number 77



NYSDEC Name:

NYSDEC Address:

EPA (RCRA) Name:

EPA (RCRA) Address:

MOBIL OIL CORPORATION

415 EAST MAIN STREET

MOBIL OIL

415 E MAIN ST

RIVERHEAD, NY 11901

RIVERHEAD, NY 11901

Facility Id: NYD981877103

TT-Id: 740A-0049-231

MAP LOCATION INFORMATION

Site location mapped by: MANUAL MAPPING (3)

Approximate distance from property: 0 feet

ADDRESS CHANGE INFORMATION

Revised street: NO CHANGE

Revised zip code: NO CHANGE

US EPA RCRA Type: GENERATOR TYPE NOT GIVEN

Land Disposal: Receives offsite waste:

Storer: Treatment facility:

Contact Name: ROSEANN FAVARO

Source Type: Notification

Notification date: 02/24/1987

Incinerator:

Transporter:

Contact Phone: 516-371-1390 Contact Info Date: 02/24/1987

NYS DEC Manifested Waste Summary:

Waste Codes, Waste Units, and Transaction Types are only shown for the most recently reported year.

WASTE CODE	WASTE DESCRIPTION	WASTE AMOUNT	WASTE UNITS	TRANSACTION TYPE	YEAR	HISTORIC MAXIMUM AMOUNT	YEAR
D001	Solid waste that exhibits the characteristic of ignitability	49	GALLONS	GENERATED	1987		

Map Identification Number 78



NYSDEC Name:

NYSDEC Address:

EPA (RCRA) Name:

EPA (RCRA) Address:

SUFFOLK COUNTY DEPT OF PUBLIC WORKS

GRIFFING AVE – OLD JAIL

SUFFOLK COUNTY DEPT PUBLIC WORKS

GRIFFING AVE – OLD JAIL

RIVERHEAD, NY 11901

RIVERHEAD, NY 11901

Facility Id: NYD982727117

TT-Id: 740A-0048-561

MAP LOCATION INFORMATION

Site location mapped by: MANUAL MAPPING (5)

Approximate distance from property: 0 feet

ADDRESS CHANGE INFORMATION

Revised street: GRIFFING AVENUE

Revised zip code: NO CHANGE

US EPA RCRA Type: GENERATOR TYPE NOT GIVEN

Land Disposal: Receives offsite waste:

Storer: Treatment facility:

Contact Name: TOM LAGUARDIA

Source Type: Notification

Notification date: 03/10/1989

Incinerator:

Transporter:

Contact Phone: 516-852-4000 Contact Info Date: 03/10/1989

NYS DEC Manifested Waste Summary:
 Waste Codes, Waste Units, and Transaction Types are only shown for the most recently reported year.

WASTE CODE	WASTE DESCRIPTION	WASTE AMOUNT	WASTE UNITS	TRANSACTION TYPE	YEAR	HISTORIC MAXIMUM AMOUNT	YEAR
B007	Other PCB Wastes including contaminated soil, solids, sludges, clothing, etc.	25	POUNDS	GENERATED	1989		
F002	Spent halogenated solvents	175	GALLONS	GENERATED	1989		

Map Identification Number 79  **NYSDEC Name:** JOECARLUCCI CLEANERS & TAILORS **Facility Id:** NYD982738288
 NYSDEC Address: 157 GRIFFING AVENUE RIVERHEAD, NY 11901 TT-Id: 740A-0049-223
 EPA (RCRA) Name: CARLUCCI CLEANERS & TAILORS
 EPA (RCRA) Address: 157 GRIFFIN AVE RIVERHEAD, NY 11901

MAP LOCATION INFORMATION
 Site location mapped by: MANUAL MAPPING (4)
 Approximate distance from property: 0 feet

ADDRESS CHANGE INFORMATION
 Revised street: NO CHANGE
 Revised zip code: NO CHANGE

US EPA RCRA Type: GENERATOR TYPE NOT GIVEN
 Land Disposal: Receives offsite waste:
 Storer: Treatment facility:
 Contact Name: JOE CARLUCCI Source Type: Notification

Notification date: 07/07/1989
 Incinerator:
 Transporter:
 Contact Phone: 516-727-1606 Contact Info Date: 07/07/1989

Historically listed as the following USEPA RCRA Generator Size(s) as well:
 SMALL QUANTITY GENERATOR

NYS DEC Manifested Waste Summary:
 Waste Codes, Waste Units, and Transaction Types are only shown for the most recently reported year.

WASTE CODE	WASTE DESCRIPTION	WASTE AMOUNT	WASTE UNITS	TRANSACTION TYPE	YEAR	HISTORIC MAXIMUM AMOUNT	YEAR
F002	Spent halogenated solvents	210	POUNDS	GENERATED	2001	645	1992

Map Identification Number 80



NYSDEC Name:

NYSDEC Address:
EPA (RCRA) Name:
EPA (RCRA) Address:

PRINT OPTIONS INCORPORATED

301 EAST MAIN STREET
BRECY PRINTING INC DBA JET SET PRINTING
301 E MAIN ST

RIVERHEAD, NY 11901

RIVERHEAD, NY 119012404

Facility Id: NYD987000627

TT-Id: 740A-0049-232

MAP LOCATION INFORMATION

Site location mapped by: MANUAL MAPPING (3)
Approximate distance from property: 0 feet

ADDRESS CHANGE INFORMATION

Revised street: NO CHANGE
Revised zip code: NO CHANGE

US EPA RCRA Type: GENERATOR TYPE NOT GIVEN

Land Disposal: Receives offsite waste:

Storer: Treatment facility:

Contact Name: BRENT SABIN

Source Type: Notification

Notification date: 02/25/1994

Incinerator:

Transporter:

Contact Phone: 516-369-1187 Contact Info Date: 02/25/1994

Historically listed as the following USEPA RCRA Generator Size(s) as well:
SMALL QUANTITY GENERATOR

NYS DEC Manifested Waste Summary:

Waste Codes, Waste Units, and Transaction Types are only shown for the most recently reported year.

WASTE CODE	WASTE DESCRIPTION	WASTE AMOUNT	WASTE UNITS	TRANSACTION TYPE	YEAR	HISTORIC MAXIMUM AMOUNT	YEAR
D011	Silver	90	GALLONS	GENERATED	1995		

Map Identification Number 81



NYSDEC Name:

NYSDEC Address:

RIVERHEAD POLICE

54 WEST MAIN STREET

RIVERHEAD, NY 11901

Facility Id: NYP000867242

TT-Id: 740A-0049-226

MAP LOCATION INFORMATION

Site location mapped by: MANUAL MAPPING (3)
Approximate distance from property: 0 feet

ADDRESS CHANGE INFORMATION


Revised street: NO CHANGE
Revised zip code: NO CHANGE

US EPA RCRA (Resource Conservation and Recovery Act) information not reported; Site information reported by NYS DEC.

NYS DEC Manifested Waste Summary:

Waste Codes, Waste Units, and Transaction Types are only shown for the most recently reported year.

WASTE CODE	WASTE DESCRIPTION	WASTE AMOUNT	WASTE UNITS	TRANSACTION TYPE	YEAR	HISTORIC MAXIMUM AMOUNT	HISTORIC MAXIMUM YEAR
D001	Solid waste that exhibits the characteristic of ignitability	50	GALLONS	GENERATED	1987		

Map Identification Number 82  **NYSDEC Name:** L I DIAG IMAG AT RIVERHEAD **Facility Id:** NYR000021550
NYSDEC Address: 205 OSBORNE AVE RIVERHEAD, NY 11901 **TT-Id:** 740A-0050-052
EPA (RCRA) Name: L I DIAG IMAG AT RIVERHEAD
EPA (RCRA) Address: 205 OSBORNE AVE RIVERHEAD, NY 119013021

MAP LOCATION INFORMATION
 Site location mapped by: MANUAL MAPPING (3)
 Approximate distance from property: 0 feet

ADDRESS CHANGE INFORMATION
 Revised street: NO CHANGE
 Revised zip code: NO CHANGE

US EPA RCRA Type: GENERATOR TYPE NOT GIVEN
Land Disposal: Receives offsite waste:
Storer: Treatment facility:
Contact Name: BONNIE MACDONALD **Source Type:** Notification

Notification date: 03/28/1996
Incinerator:
Transporter:
Contact Phone: 516-727-6025 **Contact Info Date:** 03/28/1996

Historically listed as the following USEPA RCRA Generator Size(s) as well:
 LARGE QUANTITY GENERATOR

US EPA RCRA Violations:

Violation Type: Generators – Manifest
Violation Number: 0001 **Location:** NY
Former Citation:

Responsible Agency: STATE
Violation Determination Date: 06/07/1999
Violation Return to Compliance: 08/24/1999

Violation Type: Generators – General
Violation Number: 0002 **Location:** NY
Former Citation:

Responsible Agency: STATE
Violation Determination Date: 06/07/1999
Violation Return to Compliance: 08/24/1999

NYS DEC Manifested Waste Summary:
 Waste Codes, Waste Units, and Transaction Types are only shown for the most recently reported year.

WASTE CODE	WASTE DESCRIPTION	WASTE AMOUNT	WASTE UNITS	TRANSACTION TYPE	YEAR	HISTORIC MAXIMUM AMOUNT	HISTORIC MAXIMUM YEAR
D011	Silver	550	GALLONS	GENERATED	1997	1400	1996

Map Identification Number 83



NYSDEC Name:

NYSDEC Address:

EPA (RCRA) Name:

EPA (RCRA) Address:

TOP LINE AUTO

245 WEST MAIN STREET

TOPLINE AUTOS INC

245 W MAIN ST

RIVERHEAD, NY 11901

RIVERHEAD, NY 119012840

Facility Id: NYR000025577

TT-Id: 740A-0049-225

MAP LOCATION INFORMATION

Site location mapped by: MANUAL MAPPING (3)

Approximate distance from property: 0 feet

ADDRESS CHANGE INFORMATION

Revised street: NO CHANGE

Revised zip code: NO CHANGE

US EPA RCRA Type: GENERATOR TYPE NOT GIVEN

Land Disposal:

Receives offsite waste:

Storer:

Treatment facility:

Contact Name: CAROL PASSOLO

Source Type: Notification

Notification date: 06/14/1996

Incinerator:

Transporter:

Contact Phone: 516-727-3400 Contact Info Date: 06/14/1996

Historically listed as the following USEPA RCRA Generator Size(s) as well:

SMALL QUANTITY GENERATOR

NYS DEC Manifested Waste Summary:

Waste Codes, Waste Units, and Transaction Types are only shown for the most recently reported year.

WASTE CODE	WASTE DESCRIPTION	WASTE AMOUNT	WASTE UNITS	TRANSACTION TYPE	YEAR	HISTORIC MAXIMUM AMOUNT	YEAR
F003	Spent non-halogenated solvents	350	POUNDS	GENERATED	1996		

Map Identification Number 84



EPA (RCRA) Name:

EPA (RCRA) Address:

NYSDEC Name:

NYSDEC Address:

RIVERHEAD TOW OF MAIN ST AQUARIUM SITE

431 E MAIN ST

TOWN OF RIVERHEAD ENGINEERING DEPT

467 E MAIN ST

RIVERHEAD, NY 11901

RIVERHEAD, NY

Facility Id: NYR000073452

TT-Id: 740A-0060-233

MAP LOCATION INFORMATION

Site location mapped by: MANUAL MAPPING (3)

Approximate distance from property: 0 feet

ADDRESS CHANGE INFORMATION

Revised street: NO CHANGE

Revised zip code: NO CHANGE

Special Note(s): The New York State Department of Environmental Conservation and the U. S. Environmental Protection Agency have reported different locations for this hazardous waste identification number. Available information for both locations is summarized below.


US EPA RCRA Type: GENERATOR TYPE NOT GIVEN Notification date: 07/15/1999
 Land Disposal: Receives offsite waste: Incinerator:
 Storer: Treatment facility: Transporter:
 Contact Name: KENNETH TESTA Source Type: Implementer Contact Phone: 516-727-3200 Contact Info Date: 01/01/2007
 Contact Name: KENNETH TESTA Source Type: Notification Contact Phone: 516-727-3200 Contact Info Date: 07/15/1999
 Contact Name: KENNETH TESTA Source Type: Annual/Biennial Report Contact Phone: 631-727-3200 Contact Info Date: 01/01/2001

Historically listed as the following USEPA RCRA Generator Size(s) as well:
 LARGE QUANTITY GENERATOR

US EPA RCRA Violations:
 Violation Type: Generators – Records/Reporting Responsible Agency: STATE
 Violation Number: 0001 Location: NY Violation Determination Date: 07/19/2000
 Former Citation: Violation Return to Compliance: 10/16/2000

NYS DEC Manifested Waste Summary:
 Waste Codes, Waste Units, and Transaction Types are only shown for the most recently reported year.

WASTE CODE	WASTE DESCRIPTION	WASTE AMOUNT	WASTE UNITS	TRANSACTION TYPE	YEAR	HISTORIC MAXIMUM AMOUNT	YEAR
D011	Silver	15	GALLONS	GENERATED	2008		
D004	Arsenic	40	CUBIC YDS	GENERATED	1999		

Map Identification Number 85  **NYSDEC Name:** TOWN OF RIVERHEAD ENGINEERING DEPT **Facility Id:** NYR000073452
NYSDEC Address: 467 E MAIN ST RIVERHEAD, NY **TT-Id:** 740A-0049-233
EPA (RCRA) Name: RIVERHEAD TOW OF MAIN ST AQUARIUM SITE
EPA (RCRA) Address: 431 E MAIN ST RIVERHEAD, NY 11901

MAP LOCATION INFORMATION
 Site location mapped by: MANUAL MAPPING (3)
 Approximate distance from property: 0 feet

ADDRESS CHANGE INFORMATION
 Revised street: NO CHANGE
 Revised zip code: 11901

Special Note(s): The New York State Department of Environmental Conservation and the U. S. Environmental Protection Agency have reported different locations for this hazardous waste identification number. Available information for both locations is summarized below.

US EPA RCRA Type: GENERATOR TYPE NOT GIVEN Notification date: 07/15/1999
 Land Disposal: Receives offsite waste: Incinerator:
 Storer: Treatment facility: Transporter:
 Contact Name: KENNETH TESTA Source Type: Implementer Contact Phone: 516-727-3200 Contact Info Date: 01/01/2007
 Contact Name: KENNETH TESTA Source Type: Notification Contact Phone: 516-727-3200 Contact Info Date: 07/15/1999
 Contact Name: KENNETH TESTA Source Type: Annual/Biennial Report Contact Phone: 631-727-3200 Contact Info Date: 01/01/2001

Historically listed as the following USEPA RCRA Generator Size(s) as well:
 LARGE QUANTITY GENERATOR

US EPA RCRA Violations:

Violation Type: Generators – Records/Reporting
 Violation Number: 0001 Location: NY
 Former Citation:

Responsible Agency: STATE
 Violation Determination Date: 07/19/2000
 Violation Return to Compliance: 10/16/2000

NYS DEC Manifested Waste Summary:

Waste Codes, Waste Units, and Transaction Types are only shown for the most recently reported year.

WASTE CODE	WASTE DESCRIPTION	WASTE AMOUNT	WASTE UNITS	TRANSACTION TYPE	YEAR	HISTORIC MAXIMUM AMOUNT	YEAR
D011	Silver	15	GALLONS	GENERATED	2008		
D004	Arsenic	40	CUBIC YDS	GENERATED	1999		

Map Identification Number 86



NYSDEC Name:

NYSDEC Address:
 EPA (RCRA) Name:
 EPA (RCRA) Address:

PERGAMENT HOME CTR STORES

138 E MAIN ST
 PERGAMENT HOME CENTER STORE #76
 138 E MAIN ST
 BRANCH SHOPPING PLAZA

SMITHTOWN, NY 11901

SMITHTOWN, NY 11787

Facility Id: NYR000099150

TT-Id: 740A-0049-230

MAP LOCATION INFORMATION

Site location mapped by: MANUAL MAPPING (4)
 Approximate distance from property: 0 feet

ADDRESS CHANGE INFORMATION

Revised street: NO CHANGE
 Revised zip code: NO CHANGE

US EPA RCRA Type: GENERATOR TYPE NOT GIVEN

Land Disposal: Receives offsite waste:
 Storer: Treatment facility:

Notification date: 07/17/2001

Incinerator:
 Transporter:

Contact Name: PAMELA COLEMAN Source Type: Implementer
 Contact Name: PAMELA COLEMAN Source Type: Notification

Contact Phone: 516-924-6677 Contact Info Date: 01/01/2007
 Contact Phone: 516-924-6677 Contact Info Date: 07/17/2001

Historically listed as the following USEPA RCRA Generator Size(s) as well:
 SMALL QUANTITY GENERATOR

NYS DEC Manifested Waste Summary:

Waste Codes, Waste Units, and Transaction Types are only shown for the most recently reported year.

WASTE CODE	WASTE DESCRIPTION	WASTE AMOUNT	WASTE UNITS	TRANSACTION TYPE	YEAR	HISTORIC MAXIMUM AMOUNT	YEAR
D016	2,4-D, (2,4-Dichlorophenoxyacetic acid).	2500	POUNDS	GENERATED	2001		

Map Identification Number 87



EPA (RCRA) Name:

EPA (RCRA) Address:

NYSDEC Name:

NYSDEC Address:

LIRR RIVERHEAD YARD

RAILROAD & CEDAR ST

LIRR RIVERHEAD YARE

HALLET AVE

RIVERHEAD, NY 11933

RIVERHEAD, NY 11901

Facility Id: NYR000131342

TT-Id: 740A-0060-298

MAP LOCATION INFORMATION

Site location mapped by: MANUAL MAPPING (4)

Approximate distance from property: 0 feet

ADDRESS CHANGE INFORMATION

Revised street: NO CHANGE

Revised zip code: NO CHANGE

Special Note(s): The New York State Department of Environmental Conservation and the U. S. Environmental Protection Agency have reported different locations for this hazardous waste identification number. Available information for both locations is summarized below.

US EPA RCRA Type: CONDITIONALLY EXEMPT SMALL QUANTITY GENERATOR

Notification date: 03/30/2005

Land Disposal:

Receives offsite waste:

Incinerator:

Storer:

Treatment facility:

Transporter:

Contact Name: LEWIS WUNDERLICH

Source Type: Implementer

Contact Phone: 718-558-3252

Contact Info Date: 01/01/2007

Contact Name: LEWIS WUNDERLICH

Source Type: Notification

Contact Phone: 718-558-3252

Contact Info Date: 03/30/2005

Historically listed as the following USEPA RCRA Generator Size(s) as well:

SMALL QUANTITY GENERATOR

NYS DEC Manifested Waste Summary:

Waste Codes, Waste Units, and Transaction Types are only shown for the most recently reported year.

WASTE CODE	WASTE DESCRIPTION	WASTE AMOUNT	WASTE UNITS	TRANSACTION TYPE	YEAR	HISTORIC MAXIMUM AMOUNT	YEAR
D001	Solid waste that exhibits the characteristic of ignitability	55	GALLONS	GENERATED	2011		
D001	Solid waste that exhibits the characteristic of ignitability	200	POUNDS	GENERATED	2005		



NO CHEMICAL STORAGE FACILITIES IDENTIFIED WITHIN THE SEARCH AREA



NO HAZARDOUS SUBSTANCE WASTE DISPOSAL SITES IDENTIFIED WITHIN THE SEARCH AREA



NO TOXIC AIR, LAND AND WATER RELEASES IDENTIFIED WITHIN THE SEARCH AREA



WASTEWATER DISCHARGES IDENTIFIED WITHIN THE SEARCH AREA

PLEASE NOTE: * Compass directions can vary substantially for sites located very close to the subject property address.

Map Identification Number 88



RIVERHEAD FOUNDATION RESEARCH

469 EAST MAIN STREET

RIVERHEAD, NY 11901

Facility Id: NY0226459

TT-Id: 880A-0003-604

MAP LOCATION INFORMATION

Site location mapped by: MANUAL MAPPING (3)

Approximate distance from property: 0 feet

ADDRESS CHANGE INFORMATION

Revised street: NO CHANGE

Revised zip code: NO CHANGE

Contact Name: CHARLES BOWMAN

Contact Phone:

Receiving Waterbody: PECONIC R

Average Design Flow (in millions of gallons/day):

Standard Industrial Code Description	Facility Type	Discharge Indicator	Facility Status	Permit Issued Date	Permit Expiration Date	Date Permit First Issued
ANIMAL SPECIAL SERV EXCEPT VET	INDUSTRIAL	MINOR	ACTIVE	05/22/2000	05/01/2005	04/14/1995



AIR DISCHARGE FACILITIES IDENTIFIED WITHIN THE SEARCH AREA

PLEASE NOTE: * Compass directions can vary substantially for sites located very close to the subject property address.

Map Identification Number 89

US POSTAL SERVICE



EPA (FINDS) Name: US POSTAL SERVICE
 EPA (FINDS) Address: 21 W 2ND ST

21 W 2ND ST

Facility Id: 3610300180
 RIVERHEAD, NY 11901
 RIVERHEAD 11901

State-county CDS Id: 3610300180
 State-county NED id:
 TT-ID: 900A-0007-179

MAP LOCATION INFORMATION

Site location mapped by: ADDRESS MATCHING
 Approximate distance from property: 0 feet

ADDRESS CHANGE INFORMATION

Revised street: NO CHANGE
 Revised zip code: NO CHANGE

CDS-ID: 00180 NED-ID: None Given
 Plant Phone #1: None Given Plant Phone #2: None Given
 Operating Status: OPERATING
 EPA Classification:
 State Classification: POTENTIAL UNCONTROLLED EMISSIONS < 100 TONS/YEAR
 EPA Plant Compliance Status:
 State Plant Compliance Status: IN COMPLIANCE – CERTIFICATION

EPA-ID: NY2180000190 FINDS-ID: NY2180000190

AIR PROGRAM INFORMATION

Regulatory Air Program: SIP SOURCE

Program Status: OPERATING

POLLUTANT INFORMATION

Pollutant: DEFAULT POLLUTANT FROM CDS
 State Pollutant Compliance for this pollutant: IN COMPLIANCE – CERTIFICATION



NO CIVIL & ADMINISTRATIVE ENFORCEMENT DOCKET FACILITIES IDENTIFIED WITHIN THE SEARCH AREA

U.S. EPA EMERGENCY RESPONSE NOTIFICATION SYSTEM (ERNS) SPILLS
 AT THE LOCATION OR POTENTIALLY AT THE LOCATION OF
 Riverhead BOA - Section 3
 Riverhead, NY 11901

* Any ERNS Spills listed below are NOT mapped in this report *

POTENTIALLY ONSITE ERNS:

RECORD NUMBER	SPILL NUMBER	SPILL STREET	SPILL CITY	SPILL ZIP
4	10289	THE AGS AREA		
9	10658	CENTRAL STEAM FAC. BLDG 611A TANK #1		
11	108885	PIER 7, BERTH 1.		
17	110708	PLANT LOCATION		
20	112199	BUILDING 610		
21	113268	GAVE CALLER # FOR NY DEC; CALLER SAID THAT NYC EPA		
45	125934	PIER 7, BERTH 1		
47	127284	SOUTH OF BLDG 610 CENTRAL STEAM FACILITY		
50	128559	IN PARKING LOT		
53	12914	W. MAIN ST.- 9A RIVERHEAD SUBST.	RIVERHEAD	
55	130548	BUILDING 930		
63	150810	ELECTRICAL SUBSTATION		
66	15434	50 DIFFERENT ADDRESSES IN 15 COMMUNITIES		
71	1637	LOADING DOCK OF HEALTH SCIENCES BLDG		
107	2072	NOT SURE WHICH STATION GASOLINE ODOR IS COMING FRO		
191	250154	GLENWOOD TERMINAL	LONG ISLAND	
324	353963	HESS PORT NORTH SHIP DOCK	NEW YORK	10036
325	355505	BARCELONA POINT LIGHT NO.7		
369	442949	TRAIN SYMBOL BUB 25TH	KELLOGG	
381	456815	WAYNE SCOTT	NEW YORK	
384	467727	LAT 37° 33'/LONG 121° 37'	MODESTO (NR)	11432
400	496503	DALOIA & NOWHERE	ASK JIM	
401	499728	ASK WITKOWSKI		
418	52682	BLDG 610 (CENTRAL STEAM FACILITY)		
419	527049	ASK DALOIA	ASK DALOIA	
423	532840	RT 25	AQUEBOGUE (RIVERHEAD)	11931-
430	543684	ASK TAWADROS	ASK TAWADROS	
446	55288	BUILDING 610		
452	555396	ASK ZACHOS	ASK ZACHOS	
457	56224	BLDG 610		
466	572277	ASK CHONG	ASK CHONG	
471	57819	MUD CREEK		
516	617692	MAYER TERMINAL PIER 62		
576	70105	2000 YARDS W OF MORRIS AVE OCCURRED AT THE TANKFAR		
656	942	S. SIDE W. MAIN ST IN RIVERHEAD,	RIVERHEAD	
RECORD NUMBER	SPILL NUMBER	SPILL STREET	WATERBODY	
38	123097	LATITUDE: 4049.5 N LONGITUDE: 7230.3 W	NAVIGABLE WATERS NEC	
39	123210	LATITUDE: 0.0 N LONGITUDE: 0.0 W	NAVIGABLE WATERS NEC	
586	76086	LATITUDE: 4050.5 N LONGITUDE: 7228.8 W	NAVIGABLE WATERS NEC	
635	80174	LATITUDE: 4045.9 N LONGITUDE: 7245.0 W	NAVIGABLE WATERS NEC	
636	80220	LATITUDE: 0.0 N LONGITUDE: 0.0 W	NAVIGABLE WATERS NEC	
RECORD NUMBER	SPILL NUMBER	SPILL STREET	SPILL CITY	SPILL ZIP

1 102162
6 103528
7 104219
10 106642
13 109108
15 109459
18 110765
22 113817
28 116043
29 116376
30 116795
31 118507
32 11924
33 119643
42 1245
44 125834
49 127755
56 131242
64 151403
74 16538
81 17469
83 17631
85 17633
86 17634
87 17635
88 17638
94 18401
95 18849
111 216809
134 23401
159 24128
170 24317
172 24358
173 24372
174 24391
175 24409
176 24435
181 24560
182 24623
183 24632
186 24748
187 24749
188 24754
189 24780
262 27643
275 27849
277 27932
326 3580
383 461265
393 48
396 4823
402 50153
403 50352
408 50921
409 50986
412 52020
416 52396
422 53202
424 53351
459 563852

NEW YORK

NEW YORK

460	56500
461	56550
513	61496
514	61702
541	639885
546	64066
563	64851
570	65755
572	68853
573	69279
574	69744
577	70493
583	75904
588	76141
591	76336
592	76400
595	76602
596	76671
600	77068
603	77380
604	77634
605	77692
608	77988
610	78157
615	78591
626	79662
628	79763
630	79779
648	81170
658	9938

Unmappable facilities for 'Suffolk' County

NPL/CERCLIS/NYSDEC Inactive Haz. Waste or Reg. Qual. Sites

FACILITY ID	FACILITY NAME	STREET	CITY	ZIP
1-031	MACKENZIE BARN	MIDDLE COUNTRY ROAD	CALVERTON	UNKNOWN
152081	CALVERTON DEMOLITION DEBRIS SITE	RTE. 25-25A	CALVERTON	11933

Solid Waste Facilities

FACILITY ID	FACILITY NAME	STREET	CITY	ZIP
	TRANS MED LIMITED RMW TS			UNKNOWN
	SYNCOR NUCLEAR PHARMACY S			UNKNOWN
52C03	DUNLOP AVE COMPOSTING			UNKNOWN
52W54R	TRI-TOWN CARTING CORP.			UNKNOWN
52W69R	GLOBAL LAND MATERIALS			UNKNOWN
52W72R	C&A MATERIALS			UNKNOWN
52W74	HOLBROOK TRUCK & LEASING			UNKNOWN
52W76R	LONG ISLAND DIRT CORP.			UNKNOWN
52W77R	T.S. HAULERS, INC.			UNKNOWN
52W78	NORTH SHORE RECYCLING			UNKNOWN
52W80R	CALVERTON INDUSTRIES, LLC			UNKNOWN
52W81R	BELLI CONTRACTING CO, INC			UNKNOWN
52W85R	LONG ISLAND RECYCLING INC			UNKNOWN
52W98R	ALEXANDER AND ANTHONY IZZ			UNKNOWN
52D01	CALVENTON DEMO. DEBRIS	BOX 164A	CAMPBELL HALL	11933
52S10	RIVERHEAD YOUNGS AVE SLP	200 HOWELLS AVENUE	RIVERHEAD	11933
52T65	RIVERHEAD RUBBISH	P.O. BOX 974	RIVERHEAD	11933
52F09	RIVERHEAD LANDGAS CO.	1703 E SECOND ST	SCOTCH PLAINS	11933

Hazardous Waste Treater, Storer, or Disposal Sites

FACILITY ID	FACILITY NAME	STREET	CITY	ZIP
NYD990762742	COUNTY TANK LINES INC.	ROUTE-58 & ROUTE-25	RIVERHEAD	UNKNOWN

Hazardous Spills - MISC. SPILL CAUSES - Active

FACILITY ID	FACILITY NAME	STREET	CITY	ZIP
1216488	CAFFEE RESIDENCE	88 PELMAN STREET	SOUTHAMPTON	11968

Hazardous Spills - TANK FAILURES - Closed

FACILITY ID	FACILITY NAME	STREET	CITY	ZIP
0211985	RESIDENCE	1A AQUEBOGUE TRIAL PARK	AQUEBOGUE	11931
9707477	ROLLIN MOBILE HOME PARK	132 ROLLIN PARK	CALVERTON	UNKNOWN
0225248	CROWN STABLES	MIDDLE COUNTRY ROAD	CALVERTON	11933
8605327	ZAMBER RESIDENCE	LOT 73 OAKLAND RIDGE CT	RIVERHEAD	UNKNOWN

Hazardous Spills - TANK TEST FAILURES - Closed

FACILITY ID	FACILITY NAME	STREET	CITY	ZIP
8605211	UPS	UPS GARAGE	CALVERTON	UNKNOWN
8401337	SUNOCO S/S	147 RTE 25	RIVERHEAD	11901

Hazardous Spills - UNKNOWN CAUSE OR OTHER CAUSES - Closed

FACILITY ID	FACILITY NAME	STREET	CITY	ZIP
8401635				UNKNOWN
8401564				UNKNOWN
8100603				UNKNOWN
8806366	UNKNOWN	ROUTE 25	AQUEBOGUE	11931
9711864	FORGE POND	OFF FORGE ROAD	CALVERTON	11933
9500794	ALEX LASURDO	RTE 25	CALVERTON	UNKNOWN
9414571	LILCO	FRANCIS BLVD	CALVERTON	11933

9309786	UNK	FUNWOOD DRIVE	CALVERTON	11933
9010286	TOM'S COUNTRY AUTO	1202 RTE 25	CALVERTON	UNKNOWN
9006038	UPS	FRANCIS BLVD & RTE 25	CALVERTON	11933
1109993	FORGE POND	SOUTH RIVER ROAD (NEXT TO 332)	CALVERTON	11933
0012142	UNKNOWN	RTE 25/MIDDLE COUNTRY RD	CALVERTON	11933
7800390			DUCK LAKE	UNKNOWN
8201717			FLANDERS	11901
8100435			HAMPTON BAY	UNKNOWN
8709317	JAMES QUINN	CALLAHANS MARINA	HAMPTON BAYS	UNKNOWN
8903906	UNKNOWN	EAST CREEK AT STATE RAMP	JAMESPORT	UNKNOWN
9515378	1 MILE W/O MATTITUCK	NEAR RIVERHEAD	LONG ISLAND	UNKNOWN
9500242	UNK	PECONIC BAY	PECONIC	UNKNOWN
7801072			PILOT STATION	UNKNOWN
9900356	RIVERHEAD WATER DISTRICT	RIVERHEAD WATER DISTRICT	RIVERHEAD	11901
9825036	FORMER ACE FUEL OIL TERM	ROUTE 25	RIVERHEAD	11901
9305545	FORMER ACE F/O TERMINAL	RTE 25	RIVERHEAD	11901
9211585	MAAS RESIDENCE	75 OAKLAND RIDGE PARK	RIVERHEAD	11901
9101379	UNKNOWN	RAYNOR AVENUE	RIVERHEAD	11901
9101375	EURO TECH AUTOBODY	RAYNOR AVENUE	RIVERHEAD	11901
9011433	UNKNOWN	PECONIC RIVER	RIVERHEAD	UNKNOWN
9000487	UNKNOWN	NEAR REEVES BEACH	RIVERHEAD	UNKNOWN
8908691	UNK	PECONIC YACHT CLUB	RIVERHEAD	11901
8901856	UNKNOWN	REEVES BEACH	RIVERHEAD	11901
8802498	UNKNOWN	710 MECHANIC BLVD	RIVERHEAD	11901
8403391	UNK	OSBORN AVENUE	RIVERHEAD	11901
8301769			RIVERHEAD	11901
0905426	RIVERHEAD CITY MARINA	BY PECONIC RIVER	RIVERHEAD	11901
0806167	PECONIC RIVER	PECONIC AVENUE	RIVERHEAD	11901
0550785	RIVERHEAD CEMENT BLOCK	ROANOKE AVENUE	RIVERHEAD	11901
0311970	INDIAN ISLAND CTY GOLF CO	RIVERSIDE DRIVE	RIVERHEAD	11901
0225030	UNKNOWN	EAST MAIN STREET	RIVERHEAD	11901
0110119	UNKNOWN	PECONIC BLVD	RIVERHEAD	11901
1003279	WATER	PECONIC BAY	SOUTHAMPTON	11968
0801791	CUMBERLAND FARMS	TWIN COUNTY ROAD	SOUTHAMPTON	11968

Hazardous Spills - MISC. SPILL CAUSES - Closed

FACILITY ID	FACILITY NAME	STREET	CITY	ZIP
9403401	BOCCIA RESIDENCE	23B AQUEBOGUE MOBILE PARK	AQUEBOGUE	11931
9314468	UNK	ROUTE 25	AQUEBOGUE	UNKNOWN
9102347	HUBBARD RES OR COMMANDER	MAIN STREET	AQUEBOGUE	11931
1208013	JAFFE RESIDENCE	16 HARGER ROAD	AQUEBOGUE	11931
1100625	RESIDENCE	27A AQUEBOGUE PARK	AQUEBOGUE	11931
9925326	TS HAULERS	MIDDLE COUNTRY ROAD	CALVERTON	11933
9925251	FORGE POND FISHING ACCESS	FORGE ROAD (X NUGENT DR)	CALVERTON	UNKNOWN
9414802	ROLLIN MOBILE HOMES	RIVER ROAD	CALVERTON	UNKNOWN
9009191	BEHIND BLDG	UNIT 53-56 WOODED COURT	CALVERTON	UNKNOWN
8806669	UNKNOWN	SOUTH RIVER ROAD	CALVERTON	11933
8705877	LILCO	FRANCES BLVD S/O RTE 25	CALVERTON	UNKNOWN
8705336	UPS	RTE 25	CALVERTON	11933
0902506	UNKNOWN	WOODCLIFF PARK RD & BEACH TRAIL	CALVERTON	11933
0225149	TOMS COUNTRY STATION	RTE 25	CALVERTON	11933
9208948	FRANK WISNOSKI RESIDENCE	66 & 68 FLANDERS BAY AVE	FLANDERS	11901
0310087	UNKNOWN	WOOD ROAD TRAIL	FLANDERS	11901
8806936	TOWN OF SOUTHAMPTON HWY	HAMPTON BAYS BARN	HAMPTON BAYS	UNKNOWN
9204071	JOHN BYANK PASS VEHICLE	IN RP'S VEHICLE	NOT GIVEN	UNKNOWN
9825240	UPPER PECONIC FISH ACCESS	MILL ROAD	RIVERHEAD	UNKNOWN
9815379	INDIAN ISLAND GOLF COURSE	RIVER ROAD	RIVERHEAD	UNKNOWN
9814985	OFF RIVERHEAD PLATFORM	1 MILE EAST OF	RIVERHEAD	11901
9804538	WEeping WILLOW MOTEL	MAIN STREET	RIVERHEAD	11901
9706339	COASTAL GAS STATION	WEST MAIN STREET	RIVERHEAD	11901

9611996	SPILL NUMBER 9611996	RTE 25/EDWARDS AVE/SIMONS	RIVERHEAD	11901
9608864	UNK	SOUTH RAILROAD/CAMPGROUND	RIVERHEAD	11901
9600593	SPILL NUMBER 9600593	BLUE BALL/RTE 25	RIVERHEAD	11901
9508817	RIVERHEAD PROPERTY	RTE 25	RIVERHEAD	11901
9501807	UNK	RTE 25/WADING RIVER MANNI	RIVERHEAD	UNKNOWN
9404889	RIVERHEAD SEWER DIST	RIVER ROAD	RIVERHEAD	UNKNOWN
9305301	TOWN OF RIVERHEAD	OSBORNE AVE	RIVERHEAD	UNKNOWN
9213599	CORIZINNI ASPHALT/SHAMROC	ROANAKE AVENUE	RIVERHEAD	11901
9205896	LILCO	CEDAR STREET	RIVERHEAD	UNKNOWN
9102040	ST ISADORES SCHOOL	MARCY AVENUE	RIVERHEAD	11901
9012987	UNKNOWN	NEAR BOAT RAMP PECONIC PARKING LOT	RIVERHEAD	UNKNOWN
9005084	JOHN DERE TRACTORS DEALERSHIP	MARCY AVENUE	RIVERHEAD	11901
9000629	LILCO	EAST OF MILL ROAD	RIVERHEAD	11901
8907560	RIVERHEAD WASTE PLANT	RIVER ROAD	RIVERHEAD	11901
8904747	DAVIS KEDDY	RTE 25,EAST MAIN STREET	RIVERHEAD	11901
8807494	UNKNOWN	FIELD NEAR 951H	RIVERHEAD	UNKNOWN
8806346	UNKNOWN	RIVERSIDE DRIVE	RIVERHEAD	11901
8802837	UNKNOWN	EAST MAIN STREET	RIVERHEAD	11901
8710661	PECONIC BAY FUEL CO	ROANKE AVENUE	RIVERHEAD	11901
8607950	UNKNOWN	EAST MAIN STREET	RIVERHEAD	11901
8602948	LILCO	WEST MAIN STREET	RIVERHEAD	11901
8602692	LILCO	RTE 58	RIVERHEAD	UNKNOWN
8600563	LILCO	WEST MAIN ST-POLE #2164	RIVERHEAD	11901
1214502	HOWELL AVE PUMP STATION	HOWELL AVENUE	RIVERHEAD	11901
0611787	FITZPATRICK RESIDENCE	9 EAST OAKLAND RIDGE PARK	RIVERHEAD	11901
0611229	LIPA	RIVERHEAD ROAD	RIVERHEAD	11901
0609448	VERIZON TRUCK	FISHEL AVENUE	RIVERHEAD	11901
0607288	UNKNOWN	981 MAIN STREET	RIVERHEAD	11901
0503097	ON A DECK DRILL ONLY	UNKNOWN STREET	RIVERHEAD	11901
0305146	CONOCO PHILLIPS TERMINAL	CONOCO PHILLIPS TERMINAL	RIVERHEAD	UNKNOWN
0304420	UNKNOWN	EAST MAIN STREET	RIVERHEAD	11901
0225424	FORGE POND/PECONIC LAKE	FORGE ROAD	RIVERHEAD	11933
0203639	UNKNOWN	RTE 58/RTE 25	RIVERHEAD	11901
0125094	UNKNOWN	DIRT ROAD OFF RTE 25	RIVERHEAD	11901
0110488	9A RIVERHEAD	MILL ROAD	RIVERHEAD	11901
0110225	UNKNOWN	IN RIVERHEAD	RIVERHEAD	11901
0104267	UNKNOWN	UNION AVENUE & SEEGEMERE STREET	RIVERHEAD	11901
0004829	RIVERHEAD SEWER DIST	RIVER AVENUE	RIVERHEAD	11901
0003696	RIVERHEAD PLATFORM DRILL ONLY	RIVERHEAD PLATFORM	RIVERHEAD	11901
0000499	CITGO GAS STATION	WEST MAIN STREET	RIVERHEAD	11901
1009545	DUDYESKY RESIDENCE	29 GLENVILLE	SOUTHAMPTON	11968
0205629	NEAR BAYBERRY LAND	SHRUBLAND ROAD	SOUTHAMPTON	11968
0125321	UNKNOWN	STREETS OF SUFFOLK COUNTY	TOWNS OF SUFFOLK COUNTY	UNKNOWN

Petroleum Bulk Storage Facilities

FACILITY ID	FACILITY NAME	STREET	CITY	ZIP
6-11907				UNKNOWN
NYSF13940	GO TO REF NO. 04189			UNKNOWN
NYSF15282	GO TO REF.NO 07541			UNKNOWN
NYSF12376	BROAD COVE	HUBBARD AVE	AQUEBOGUE	11931
NYSF12395	PHOTOCIRCUITS	WEST LN	AQUEBOGUE	11931
NYSF12588	HANS KLATT & SON INC	HUBBARD AVE	AQUEBOGUE	11931
6-0025	CALVERTON VORTAC	RTE 25	CALVERTON	11933
6-0199	CAL HOLLOW FARM'S	OSBORNE AWE.	CALVERTON	11901
6-0247	LEE FARMS	MIDDLE COUNTRY ROAD	CALVERTON	11933
6-0310	T S HAULERS	RTE 25	CALVERTON	11933
NYSF12071	WARNER DUCK FARM INC	RIVER RD	CALVERTON	11933
NYSF12098	NUMBER 1 COMPONENTS INC	FRANCIS BLVD	CALVERTON	11933
NYSF12106	ALL COUNTY AGGREGATES INC	390 RTE 25 MIDDLE COUNTRY RD	CALVERTON	11933
NYSF12128	NEPTUNE MARINE INC	RTE 25 MIDDLE COUNTRY RD	CALVERTON	11933

NYSF12129	R A S CARTING CORP	2 C FRANCES BLVD	CALVERTON	11933
NYSF12149	T S HAULERS	RTE 25	CALVERTON	11933
NYSF12150	T S HAULERS INC	123 RTE	CALVERTON	11933
NYSF12233	LEE FARMS	RTE 25 MIDDLE COUNTRY RD	CALVERTON	11933
NYSF12259	CALVERTON VORTAC	RTE 25 MIDDLE COUNTRY RD	CALVERTON	11933
NYSF12368	RIVERHEAD WATER DISTRICT #11	RTE 25	CALVERTON	11933
NYSF12382	MACKENZIE BARN	RTE 25 MIDDLE COUNTRY RD	CALVERTON	11933
NYSF12385	SUFFOLK COUNTY DHS MAINTENANCE GARA	390 RTE 25 MIDDLE COUNTRY RD	CALVERTON	11933
NYSF12436	UNITED PARCEL SERVICE	15 FRANCIS BLVD	CALVERTON	11933
NYSF12489	ATLAS WRECKER CO INC	RTE 25 MIDDLE COUNTRY RD	CALVERTON	11933
NYSF12500	MOHAWK COLORAMA CONCRETE INC	FRANCES BLVD	CALVERTON	11933
NYSF12536	OMNI SITE CALVERTON COMPOST	RTE 25 MIDDLE COUNTRY RD	CALVERTON	11933
NYSF16198	AQUACULTURE AGRO. ENVIRO. INCUBATOR	MIDDLE COUNTRY RD	CALVERTON	11933
NYSF17027	WINDCREST EAST	150 GOLDENSPRUCE DR	CALVERTON	11933
6-0067	NASSAU SUFFOLK LUMBER	MILL RD	RIVERHEAD	11901
6-0141	CROWN SANITATION	PO BOX 974	RIVERHEAD	11933
6-0246	EDWARD ZILNICKI	RD 393 ROANOKE AVE	RIVERHEAD	11901
6-0265	SUFFOLK COUNTY PARK INDIAN ISL	RIVERSIDE DR	RIVERHEAD	11901
6-0298	RIVERHEAD BUILDING SUPPLY CORP	EAST MAIN ST	RIVERHEAD	11901
NYSF12062	BRIDGEVIEW DUCK FARM	FORGE RD	RIVERHEAD	11901
NYSF12072	SUNRISE DUCK FARM	HUBBARD AVE	RIVERHEAD	11901
NYSF12077	AGWAY LI CROP SERVICES	PO BOX 539	RIVERHEAD	11901
NYSF12080	EDWARD ZILNICKI (SECT 81)	ROANOKE AVE	RIVERHEAD	11901
NYSF12085	FARMERS EXCHANGE CO	OSBORN AVE	RIVERHEAD	11901
NYSF12090	COUNTY TANK LINES INC	RTE 25 WEST MAIN ST	RIVERHEAD	11901
NYSF12110	RIVERHEAD BLDG SUPPLY	RTE 25 EAST MAIN ST	RIVERHEAD	11901
NYSF12194	CAL HALLOW FARMS	OSBORN AVE	RIVERHEAD	11901
NYSF12280	NASSAU SUFFOLK LUMBER - RIVERHEAD	MILL RD	RIVERHEAD	11901
NYSF12338	TANGER FACTORY OUTLET CENTER INC	TANGER DR SUITE 200	RIVERHEAD	11901
NYSF12355	T S HAULERS INC	RTE 25 WEST MAIN ST	RIVERHEAD	11901
NYSF12364	SUFFOLK COUNTY PARK INDIAN ISLAND C	RIVERSIDE DR	RIVERHEAD	11901
NYSF12415	SUFFOLK COUNTY RIVERHEAD MICROGRAPH	OLD RIVER RD	RIVERHEAD	11901
NYSF12433	RIVERHEAD CEMENT BLOCK	PO BOX 707	RIVERHEAD	11901
NYSF12449	RIVERHEAD TOWN SALT PILE	OSBORN AVE	RIVERHEAD	11901
NYSF12469	RIVERHEAD BUILDING SUPPLY CORP	RTE 25 EAST MAIN ST	RIVERHEAD	11901
NYSF12486	EURO TECH RESTORATIONS	53 TAYNOR AVE	RIVERHEAD	11901
NYSF12535	SYNERGY GAS CORP	RTE 25 MAIN ST	RIVERHEAD	11901
NYSF15870	EASTERN WELDING	O	RIVERHEAD	11901

Hazardous Waste Generation or Transport Facilities

FACILITY ID	FACILITY NAME	STREET	CITY	ZIP
NYD162479752	AQUEBOGUE VETERINARY HOSPITAL	RTE 25	AQUEBOGUE	UNKNOWN
NYD981183270	ATLAS WRECKER CO INC	RTE 25	CALVERTON	11933
NYD986900181	UNITED PARCEL SERVICE	25 FRANCIS BLVD	CALVERTON	11933
NYD986909497	OCEAN PETROLEUM	ROUTE 25	CALVERTON	UNKNOWN
NYN100052364	MILLER ENVIRONMENTAL GROUP, INC.	P. O. BOX 610	CALVERTON	UNKNOWN
NYP000871731	UNITED PARCEL SERVICE	75 FRANCIS BLVD	CALVERTON	UNKNOWN
NYP003631264	NYSDEC	SPILLS ?	LIC	UNKNOWN
NYP003631512	NYSDEC BUREAU OF SPILLS	EXIT 27A GARDEN STATE PKWY	N/S	UNKNOWN
NYD000699538	SUNOCO SERVICE STATION	PO BOX 673	RIVERHEAD	UNKNOWN
NYD000703801	SUNOCO SERVICE STATION	RFD 1 BOX 552	RIVERHEAD	UNKNOWN
NYD002035996	HALLOCK CONVEYOR CORP	RTE 2 BOX 386	RIVERHEAD	UNKNOWN
NYD981087299	CHEM POLLUTION CONT TOWN OF RIVERHEAD	TOWN LANDFILL	RIVERHEAD	11901
NYD982795833	SUFFOLK COUNTY DEPT PUBLIC WORK	RIVERHEAD & COUNTY CTR	RIVERHEAD	11901
NYD987006327	BEJAY AUTO PARTS INCORPORATED	EAST MAIN STREET	RIVERHEAD	11901
NYD990762742	COUNTY TANK LINES INC.	ROUTE-58 & ROUTE-25	RIVERHEAD	11901
NYN10001A312	T N T LEASING INC	RONAKE AVE.	RIVERHEAD	11901
NYP000300384	NYSDEC	TEXACO	RIVERHEAD	11901
NYP000867416	NYSDEC	PECONIC AVENUE	RIVERHEAD	11901
NYP000920124	TOWN OF RIVERHEAD	MAIN STREET	RIVERHEAD	UNKNOWN

NYP003601606	NYSDEC	PATRIOT POOLS	RIVERHEAD	UNKNOWN
NYP003632338	NYSDEC SPILLS	INDIANHEAD GOLF	RIVERHEAD	UNKNOWN
NYX720000000	TRANSPORTER X	XXXXXXXXXXXXXXXXXXXXXXXXXXXXXXXXXXXX	XXXXXXXXXXXXXXXXXXXXXXXXXXXXXXXXXXXX	UNKNOWN

Hazardous Substance Waste Sites

FACILITY ID	FACILITY NAME	STREET	CITY	ZIP
152504	MACKENZIE BARN	MIDDLE COUNTRY ROAD	CALVERTON	UNKNOWN
NY0002	MANDERVILLE PLANT		MANDERVILLE, NY ?	UNKNOWN
NY0003	PINE'S SWITCH PLANT		PINE'S SWITCH	UNKNOWN
152048	RIVERHEAD LANDFILL	U	RIVERHEAD	11933

Wastewater Discharges

FACILITY ID	FACILITY NAME	STREET	CITY	ZIP
NY0108189	JOINING MATERIALS & ANALYSIS			UNKNOWN
NY0199419	SOUTHAMPTON MARBLE CORP			UNKNOWN
NY0199621	METROPOLITAN LIFE INSURANCE CO			UNKNOWN
NY0210595	SELDEN CHANNEL LAUNDROMAT			UNKNOWN
NY0220841	WASHINGTON AVENUE CONDOMINIUMS			UNKNOWN
NY0221350	PIZZA HUT #606176			UNKNOWN
NY0248151	OLYMPIC PETROLEUM REM PROJ			UNKNOWN
NY0005304	H. F. CORWIN DUCK FARM	P O BOX 500	AQUEBOGUE	11931
NY0020061	RIVERHEAD (T) SD STP	RIVER AVENUE	RIVERHEAD	11901

Air Releases

FACILITY ID	FACILITY NAME	STREET	CITY	ZIP
3610300149	FAA-ILS/LOC	NO STREET ADDRESS	CALVERTON	UNKNOWN
3610300150	FAA-ILS/MM	NO STREET ADDRESS	CALVERTON	UNKNOWN
3610300151	FAA-ILS/GS	NO STREET ADDRESS	CALVERTON	UNKNOWN
3610300146	FAA-VORTAC	LIC #DTFA0582L60502	RIVERHEAD	UNKNOWN

Hazardous waste codes presented in individual Toxic Information Profiles are defined below.

- B007 Other PCB Wastes including contaminated soil, solids, sludges, clothing, rags, and dredge material.
- D001 Solid waste that exhibits the characteristic of ignitability, but is not listed under any other hazardous waste code.
- D004 Arsenic
- D011 Silver
- D016 2,4-D, (2,4-Dichlorophenoxyacetic acid).
- F002 The following spent halogenated solvents: Tetrachloroethylene, methylene chloride, trichloroethylene, 1,1,1-trichloroethane, chlorobenzene, 1,1,2-trichloro-1,2,2-trifluoroethane, ortho-dichlorobenzene, trichlorofluoromethane, and 1,1,2-trichloroethane; all spent solvent mixtures/blends containing, before use, a total of ten percent or more (by volume) of one or more of the above halogenated solvents or those listed in F001, F004, or F005; and still bottoms from the recovery of these spent solvents and spent solvent mixtures. (T)
- F003 The following spent non-halogenated solvents: Xylene, acetone, ethyl acetate, ethyl benzene, ethyl ether, methyl isobutyl ketone, n-butyl alcohol, cyclohexanone, and methanol; all spent solvent mixtures/blends containing, before use, only the above spent non-halogenated solvents; and all spent solvent mixtures/blends containing, before use, one or more of the above non-halogenated solvents, and, a total of ten percent or more (by volume) of one or more of those solvents listed in F001, F002, F004, and F005; and still bottoms from the recovery of these spent solvents and spent solvent mixtures. (I)*

Source: U. S. Environmental Protection Agency

How Toxic Site Locations Are Mapped

Toxics Targeting maps toxic site locations on a digital version of the U. S. Census map or those used by local authorities using addresses and map coordinates provided by site owners/operators or government agencies. In order to allow site locations to be verified independently, the information used to map each site is presented in the first section of each Toxic Site Profile, along with a description of the mapping technique used and any address corrections that were made in order to locate toxic sites with incomplete or inadequate site location information. The mapping process is explained below.

Map Identification Number: 12

Site Name: Acme World Manufacturing, Inc.

Site Address: 55 Main Street

Anytown, NY 11797

MAP LOCATION INFORMATION

Site location mapped by:

Address Matching

1) Most toxic sites are mapped by matching addresses provided by site owners/operators or government agencies with locations on a digital version of the street or parcel map. These site locations are identified with the method used to map them.

Note: Some sites have an address match location and a map coordinate location. Both locations are mapped because they can be equally correct.

or Map Coordinate

2) Some toxic sites are located using map coordinates provided by site owners/operators or government agencies. These site locations are identified "map coordinate." Map coordinates for Toxic Wastewater Discharges, Toxic Release Inventory sites and Major Oil Storage Facilities should be considered suspect.

or Manual Mapping

or Site Visit

3) Incomplete addresses or map coordinates require some site locations to be determined by commercial street maps (manual mapping), site visits, map coordinates from other databases and address location services. Application of any of these methods is identified accordingly.

ADDRESS CHANGE INFORMATION

Revised Street: NO CHANGE

Revised zip code: NO CHANGE

4) Site addresses are sometimes corrected to eliminate obvious errors that prevent sites from being mapped. All address corrections are noted here.

Information Source Guide

Toxics Targeting's Environmental Reports contain government and other information compiled on 18 categories of reported known or potential toxic sites. Each toxic site database is described below with information detailing a) the source of the information, b) the date when each database is covered to and c) when *Toxics Targeting* obtained the information..

1) **National Priority List for Federal Superfund Cleanup:** Toxic sites nominated for cleanup under the Federal Superfund program. Annual compilation of special two-page detailed profiles of NPL sites. Also includes delisted NPL sites. ASTM required.* Fannie Mae required.** Source: U. S. Environmental Protection Agency.¹
Data attributes updated from: 5/2/2013. Data obtained by Toxics Targeting: 5/2/2013.
New Facilities updated through: 5/2/2013. Data obtained by Toxics Targeting: 5/2/2013.

2) **Inactive Hazardous Waste Disposal Site Registry:** New York State database that maintains information and aids decision making regarding the investigation and cleanup of toxic sites. The Registry's data includes two-page profiles noting site name, ID number, description, classification, cleanup status, types of cleanup, owner information, types and quantities of contaminants, and assessment of health and environmental problems. Also included are sites that qualify for possible inclusion on the Registry. These Registry Qualifying sites may or may not be on the Site Registry. ASTM required.* Fannie Mae required.** Source: New York State Department of Environmental Conservation.²
Data attributes updated through: 5/2/2013. Data obtained by Toxics Targeting: 5/2/2013.
New Facilities updated to: 5/2/2013. Data obtained by Toxics Targeting: 5/2/2013.

3) **Corrective Action Activity (CORRACTS):** U. S. Environmental Protection Agency database of hazardous facilities regulated pursuant to the Resource Conservation and Recovery Act (RCRA). ASTM required.* Fannie Mae required.** Source: U. S. Environmental Protection Agency¹
Data attributes updated through: 10/17/2013. Data obtained by Toxics Targeting: 10/30/2013.
New facilities updated through: 10/17/2013. Data obtained by Toxics Targeting: 10/30/2013.

4) **CERCLIS:** Toxic sites listed in the Federal Comprehensive Environmental Response, Compensation and Liability Information System. Includes Active and No Further Remedial Action Planned (NFRAP) sites. ASTM required.* Fannie Mae required.** Source: U. S. Environmental Protection Agency.¹
Data attributes updated through: 4/25/2013. Data obtained by Toxics Targeting: 7/2/2013.
New Facilities updated through: 4/25/2013. Data obtained by Toxics Targeting: 7/2/2013.

5) **Brownfield Programs:** NYS programs for sites that are abandoned, idled or under-used industrial and/or commercial sites where expansion or redevelopment is complicated by real or perceived environmental contamination. ASTM required.* Source: New York State Department of Environmental Conservation.²
Data attributes updated through: 5/2/2013. Data obtained by Toxics Targeting: 5/2/2013.
New Facilities updated to: 5/2/2013. Data obtained by Toxics Targeting: 5/2/2013.

- (a) **Brownfield Cleanup Program (BCP)**
- (b) **Voluntary Cleanup Program (VCP)**
- (c) **Environmental Restoration Program (ERP)**

6) **Solid Waste Facilities:** NYS Solid Waste Registry, including, but not limited to, landfills, incinerators, transfer stations, recycling centers. ASTM required.* Fannie Mae required.** Source: New York State Department of Environmental Conservation.²
Data updated to: 12/31/2001. Data obtained by Toxics Targeting: 3/16/2002.

7) **RCRA Hazardous Waste Treatment, Storage or Disposal Facility Databases:**

(a) **Manifest Information:** New York State database of hazardous waste facilities and shipments regulated by the DEC's Bureau of Hazardous Waste Facility Compliance pursuant to NYS Law and the Resource Conservation and Recovery Act (RCRA). ASTM required.* Fannie Mae required.** Source: New York State Department of Environmental Conservation.²

New facilities updated through: 10/25/2013. New facilities obtained by Toxics Targeting: 11/5/2013.
Manifest transactions data updated to: 10/25/2013. Manifest transactions data obtained by Toxics Targeting: 11/5/2013.

(b) **RCRA Notifier & Violations Information:** U. S. Environmental Protection Agency database of hazardous facilities regulated pursuant to the Resource Conservation and Recovery Act (RCRA). ASTM required.* Fannie Mae required.** Source: U. S. Environmental Protection Agency¹
New facilities updated through: 10/17/2013. Data obtained by Toxics Targeting: 10/30/2013.
Data attributes updated through: 10/17/2013. Data obtained by Toxics Targeting: 10/30/2013.

8) **Spills Information Database:** Spills reported to the DEC as required by one or more of the following: Article 12 of the Navigation Law, 6 NYCRR Section 613.8 (from Petroleum Bulk Storage Regulations) or 6 NYCRR Section 595.2 (from Chemical Bulk Storage Regulations). This database includes both *active* and *closed* spills.

ASTM required.* Fannie Mae.**

Source: NYS Department of Environmental Conservation.²

New spills through: 9/20/2013

New spills data obtained by Toxics Targeting: 9/20/2013

Spill attribute data through: 9/20/2013

Spill attribute data obtained by Toxics Targeting: 9/20/2013

Active spills: paperwork not completed.

Closed spills: paperwork completed.

Both active and closed spills may or may not have been cleaned up (see Date Cleanup Ceased in spill profiles).

9) **Major Oil Storage Facilities:** NYS database of facilities licensed pursuant to Article 12 of the Navigation Law, 6 NYCRR Parts 610 and 17 NYCRR Part 30, such as onshore facilities or vessels, with petroleum storage capacities equal to or greater than 400,000 gallons.

Tank and other data withheld by NYSDEC as of 4/1/2002.

ASTM required.* Fannie Mae required.**

Source: New York State Department of Environmental Conservation.²

Data updated through: 7/19/2013.

Data obtained by Toxics Targeting: 7/19/2013.

10) **Petroleum Bulk Storage Facilities:** County or State databases of aboveground and underground petroleum storage facilities.

ASTM required.* Fannie Mae required.**

All New York Counties except Cortland, Nassau, Rockland, Suffolk:

NYS Petroleum Bulk Storage Database. This includes all New York State counties except Cortland, Nassau, Rockland, Suffolk, and Westchester.

ASTM required.* Fannie Mae required.**

Source: NYS Department of Environmental Conservation.²

New facilities updated through: 7/19/2013.

Data obtained by Toxics Targeting: 7/19/2013.

Tank data updated through: 7/19/2013.

Data obtained by Toxics Targeting: 7/19/2013.

Westchester County: Data updated through 10/1/1998

Cortland County: **Cortland County Health Dept. Tank database.**

Source: Cortland County Health Department⁷

Data updated through: 7/15/2004

Data obtained by Toxics Targeting: 7/23/2004

Nassau County: a compilation of the following 2 databases:

Heat producing products and other products:

Source: Nassau County Department of Health.³

NOTE: This data is being withheld by the Nassau County DOH

Data updated through: 4/1/2001.

Data obtained by Toxics Targeting: 1/2/2002

Generally non-heat producing products:

Source: Nassau County Fire Marshal.⁴

Data updated through: 8/6/2009.

Data obtained by Toxics Targeting: 9/22/2009

Rockland County: **Rockland County Dept. of Health Tank database.**

Source: Rockland County Department of Health.⁵

Data updated through: 4/13/2004.

Data obtained by Toxics Targeting: 4/16/2004.

Suffolk County: **Suffolk County Dept. of Health Article 12 database**

Source: Suffolk County Department of Health Services.⁶

Data updated through: 6/21/2005.

Data obtained by Toxics Targeting: 7/12/2006.

11) **RCRA Hazardous Waste Generators and/or Transporters Databases:**

(a) **Manifest Information:** New York State database of hazardous waste facilities and shipments regulated by the NYS Department of Environmental Conservation's Bureau of Hazardous Waste Facility Compliance pursuant to New York State Law. ASTM required.* Fannie Mae required.** Source: New York State Department of Environmental Conservation.²

New facilities updated through: 10/25/2013.

New facilities obtained by Toxics Targeting: 11/5/2013.

Manifest transactions data updated to: 10/25/2013.

Manifest transactions data obtained by Toxics Targeting: 11/5/2013.

(b) **RCRA Notifier & Violations Information:** U. S. Environmental Protection Agency database of hazardous facilities regulated pursuant to the Resource Conservation and Recovery Act (RCRA).
ASTM required.* Fannie Mae required.**

Source: U. S. Environmental Protection Agency¹

New facilities updated through: 10/17/2013.
Data attributes updated through: 10/17/2013.

Data obtained by Toxics Targeting: 10/30/2013.
Data obtained by Toxics Targeting: 10/30/2013.

12) **Chemical Bulk Storage Facilities:** New York State database of facilities compiled pursuant to 6NYCRR Part 596 that store regulated substances listed in 6NYCRR Part 597 in aboveground tanks with capacities greater than 185 gallons and /or in underground tanks of any size.

Tank and other data withheld by NYSDEC as of 4/1/2002.

ASTM required.* Fannie Mae required.**

Source: New York State Department of Environmental Conservation.²

Data updated through: 7/19/2013.

Data obtained by Toxics Targeting: 7/19/2013.

13) **Hazardous Substance Waste Disposal Site Study:** NYS database of waste disposal sites that may pose threats to public health or the environment, but could not be remediated using monies from the Hazardous Waste Remedial Fund.

Source: New York State Department of Environmental Conservation.²

Data updated to: 5/16/2000.

Data obtained by Toxics Targeting: 5/16/2000.

14) **Toxic Release Inventory (TRI):** Federal database of manufacturing facilities required under Section 313 of the Federal Emergency Planning and Community Right-to-Know Act to report releases to the air, water and land of any specifically listed toxic chemical. See Fannie Mae requirement** below.

Source: U. S. Environmental Protection Agency.¹ / NYS Department of Environmental Conservation²

Data updated through: 3/8/2004.

Data obtained by Toxics Targeting: 3/25/2004

15) **Toxic Wastewater Discharges (Permit Compliance System):** Federal database of discharges of wastewater to surface waters and groundwaters. See Fannie Mae requirement** below. Source: U. S. Environmental Protection Agency.¹

Data updated through: 6/17/2004.

Data obtained by Toxics Targeting: 7/19/2004.

16) **Air Discharge Facilities:** EPA AIRS database containing address information on each air emission facility and the type of air pollutant emission it is. Compliance information is also provided on each pollutant as well as the facility itself.

See Fannie Mae requirement** below.

Source: U. S. Environmental Protection Agency¹

Data updated through: 11/24/1999.

Data obtained by Toxics Targeting: 1/6/2000

17) **Civil Enforcement & Administrative Docket:** This database is the U. S. EPA's system for tracking administrative and civil judiciary cases filed on behalf of the agency by the Department of Justice. Fannie Mae required.**

Source: U. S. Environmental Protection Agency.¹

New Sites through: 10/14/1999.

Data updated through: 10/14/1999.

Data obtained by Toxics Targeting: 11/18/1999.

18) **Emergency Response Notification System (ERNS):** Federal database of spills compiled by the Emergency Response Notification System. On-site searches only.

ASTM required.* See Fannie Mae requirement** below.

Source: U. S. Environmental Protection Agency.¹

Data updated through: 1/31/2000.

Data obtained by Toxics Targeting: 2/15/2000

* American Society of Testing Materials: Standard Practice on Environmental Site Assessments: Phase I Environmental Site Assessment Process (E1527-05).

** Fannie Mae's Part X Environmental Hazards Management Procedures specify 1.0 mile searches for "any state or Federal list of hazardous waste sites (e.g. CERCLIS, HWDMS etc.)." Searches for the property and adjacent properties are specified for "chemical manufacturing plants," "obvious high risk neighbors engaging in storing or transporting hazardous waste, chemicals or substances" and "...any documented or visible evidence of dangerous waste handling... (e.g. stressed vegetation, stained soil, open or leaking containers, foul fumes or smells, oily ponds, etc." Searches for property and adjacent properties can include sites up to a quarter mile away (W. Hayward, Director, Multi-Family Business Planning and Control, Fannie Mae, personal communication, 5/94).

¹U. S. Environmental Protection Agency, 290 Broadway, NY, NY 10007-1866.

²NYS Department of Environmental Conservation, 625 Broadway, Albany, NY 12233.

³Nassau County Department of Health, Bureau of Land Resources Management, 240 Old Country Road, Mineola, NY 11501.

⁴Nassau County Fire Commission, Office of the Fire Marshal, 899 Jerusalem Avenue, P. O. Box 128, Uniondale, NY 11553.

⁵Rockland County Department of Health, The Dr. Robert Yeager Health Center, Building D, Sanitorium Road, Pomona, NY 10970.

⁶Suffolk County Department of Health, Hazardous Materials Management, 15 Horseblock Place, Farmingville, NY 11738-1220.

⁷Cortland County Department of Health, 60 Central Avenue, Cortland, NY 13045-2746