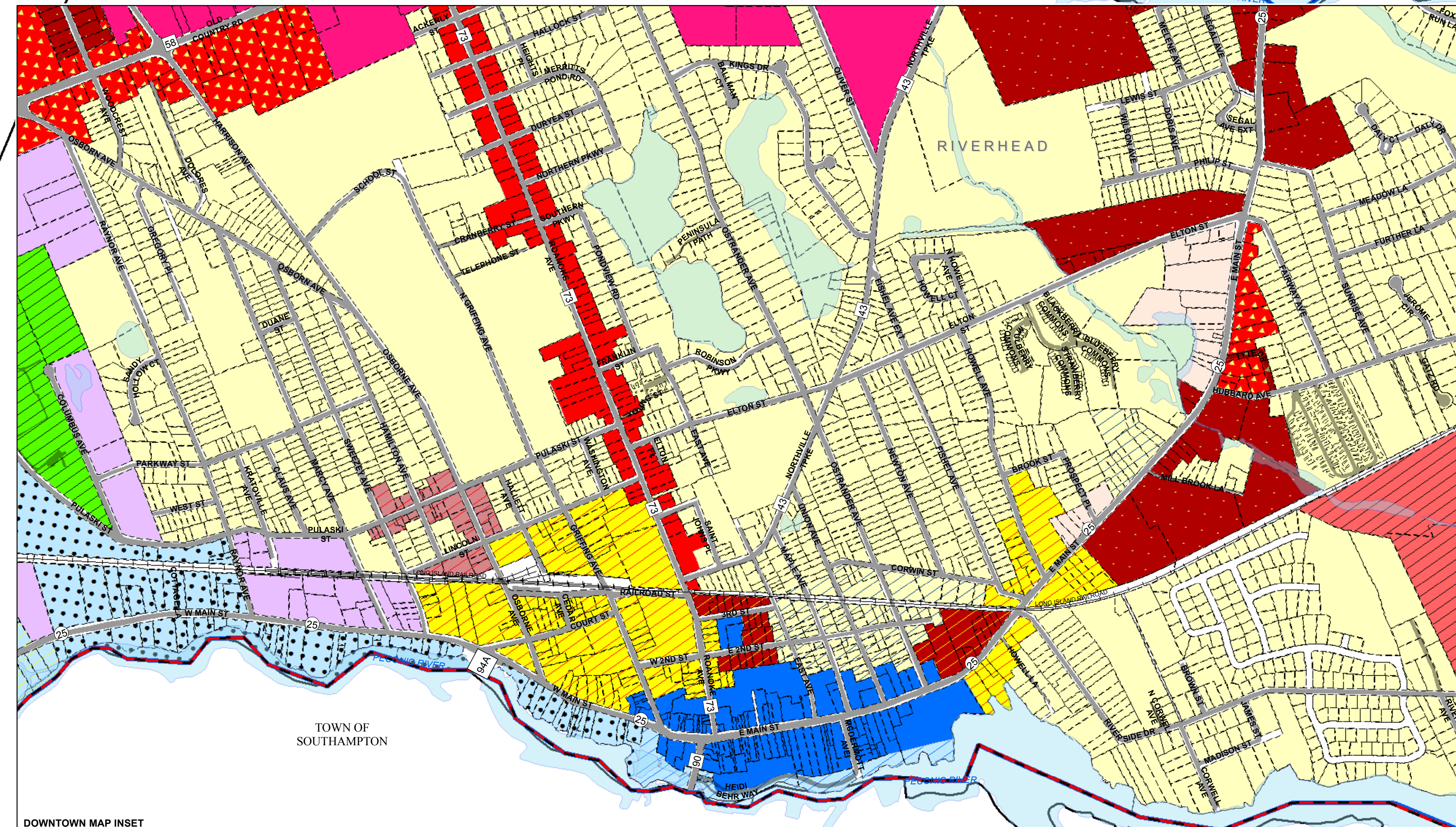

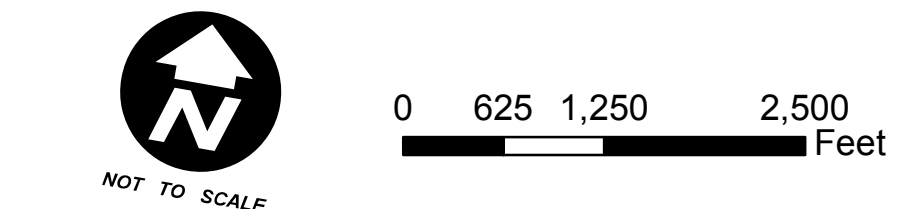


SEE DOWNTOWN MAP INSET (BELOW)



DOWNTOWN MAP INSET

LEGEND			
LIPA Overhead Transmission Lines	ZONING USE DISTRICTS	(DC-3) Office	(Ind C1) Industrial C
Rail Road	(APZ) Agricultural Protection	(DC-4) Office/Residential Transition	(Ind C2) Industrial C
Town Boundary	(DC) Business Center	(DC-5) Residential	(Ind C3) Industrial C
Hamlet Boundaries	(BUS CB) Business CB	(DRC) Destination Retail Center	(Ind C4) Industrial C
Bridge	(BUS F) Business F	(DRI) Defunct Institutional	(Ind C5) Industrial C
Asphalt	(BUS PH) Professional Business	(HC) Hamlet Center	(Ind C6) Industrial C
Water Bodies	(CO) Calverton Office	(HR) Hamlet Residential	(Ind C7) Industrial C
Property Lines	(CRC) Commercial/Residential Campus	(Ind A) Industrial A	(Ind C8) Industrial C
	(DC-1) Main Street	(Ind B) Industrial B	(Ind C9) Industrial C
	(DC-2) Waterfront	(Ind C10) Industrial C	(Ind C11) Industrial C



Property Lines Courtesy:
South County Real Property Tax Service
Copyright © 2015 COUNTY OF SUFFOLK, N.Y.
Designated boundaries should be considered a final agency determination. The Town of Riverhead, nor any of its agencies, make no guarantee as to the accuracy or content of information, and is not responsible for the results of any action or inaction taken based on the map. Please verify with the Town of Riverhead code and regulations for all information and illustrations herein.

map of
2015 ZONING USE DISTRICTS

TOWN OF RIVERHEAD
200 Howell Ave.
Riverhead, New York 11901
www.townofriverheadny.gov

Revisions:
1) January 2, 2015
2) March 10, 2015
3) May 11, 2015