

# Aquaculture Lease Program in Peconic Bay and Gardiners Bay - 2025 Map Review



Suffolk County Dept. of Economic Development and Planning  
Author: Thomas Rallicky - Environmental Planner  
Date: July 7, 2025

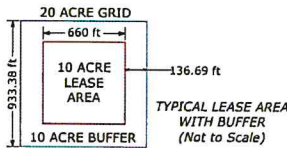
COPYRIGHT 2025, COUNTY OF SUFFOLK, N.Y.  
Real Property Taxmap parcel work used with permission of Suffolk County Real Property Tax Service Agency (R.P.T.S.A.). This rendering is a DRAFT MAP in that it: 1) the data displayed is an interagency or intra agency work\* produced for the purpose of identifying and correcting data. It is not a final agency determination. It is not statistical or factual compilation of data. In some cases correct data has been left out and questionable or inaccurate data has been exaggerated to help identify errors. In short, this is a DRAFT MAP produced in an effort to aid in the correction of data and is not held out as being complete or accurate in any way.\*excepted from (FOIL) the provisions of the Freedom of Information Law [Public Officers Law Article 6 Section 84-90] by section 87.2.g

This map is a compilation of data from:  
1. The New York State Digital Orthographic Aerials.  
2. The Suffolk County Real Property Tax Map Parcel Line Work  
3. The Suffolk County Real Property Tax Service GIS Base Map.  
4. Field GPS Locations and Verifications.  
5. Seagrass Source: NYSDEC Statewide seagrass map last revised July 11, 2018



0 0.25 0.5 1 1.5 2 Miles

Legend	
— Town Boundary	■ Yellow
• Harbor.Beacon_Lateral_point	■ Harbor.Buoy_Safe_Water_point
• Harbor.Beacon_Safe_Water_point	■ Harbor.Buoy_Special_Purpose_General_point
• Harbor.Beacon_Special_Purpose_General_point	■ <all other values>
• Harbor.Buoy_Cardinal_point	— ALP Boundary (Per NYS ECL 13-0302)
• Harbor.Buoy_Isolated_Danger_point	■ 1000 Foot Exclusion Buffer (Per NYS ECL 13-0302)
• <all other values>	■ Private Oyster Grants (Number GR1 - GR65)
■ None	■ 10 Acre Lease Site Buffer
■ Black	■ Leased
■ Red	■ Not Leased
■ Red, Green	■ Pending Lease
■ Red, Green, Red	■ Site To Be Removed From Map
■ Green	■ Shellfish Cultivation Zone (Adopted in 2021)
■ Green, Red	■ Suffolk County
■ Green, Red, Green	



## Proposed Revisions to Cultivation Zone and Aquaculture Lease Sites Maps



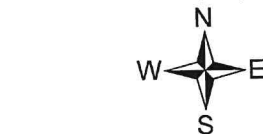
# Aquaculture Lease Program in Peconic Bay and Gardiners Bay - 2025 Map Review



Suffolk County Dept. of Economic Development and Planning  
Author: Thomas Rallicky - Environmental Planner  
Date: July 7, 2025

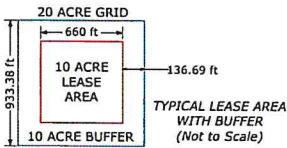
COPYRIGHT 2025, COUNTY OF SUFFOLK, N.Y.  
Real Property Taxmap parcel linework used with permission of Suffolk County Real Property Tax Service Agency (R.P.T.S.A.). This rendering is a DRAFT MAP in that: 1) the data displayed is an interagency ordina agency work\* produced for the purpose of identifying and correcting data. It is not a final agency determination. It is not statistical or factual compilation of data. In some cases correct data has been left out and questionable or inaccurate data has been exaggerated to help identify errors. In short, this is a DRAFT MAP produced in an effort to aid in the correction of data and is not held out as being complete or accurate in any way.\*excepted from (F.O.I.L) the provisions of the Freedom of Information Law [Public Officers Law Article 6 Section 84-90] by section 87.2(g)

This map is a compilation of data from:  
1. The New York State Digital Orthographic Aerials.  
2. The Suffolk County Real Property Tax Map Parcel Line Work  
3. The Suffolk County Real Property Tax Service GIS Base Map.  
4. Field GPS Locations and Verifications.  
5. Seagrass Source: NYSDEC Statewide seagrass map last revised July 11, 2018



0 0.25 0.5 1 1.5 2 Miles

Legend	
— Town Boundary	Yellow
• Harbor.Beacon_Lateral_point	Harbor.Buoy_Safe_Water_point
• Harbor.Beacon_Safe_Water_point	Harbor.Buoy_Special_Purpose_General_point
• Harbor.Beacon_Special_Purpose_General_point	< all other values>
• Harbor.Buoy_Cardinal_point	ALP Boundary (Per NYS ECL 13-0302)
• Harbor.Buoy_Isolated_Danger_point	1000 Foot Exclusion Buffer (Per NYS ECL 13-0302)
< all other values>	Private Oyster Grants (Number GR1 - GR65)
None	10 Acre Lease Site Buffer
Black	Leased
Red	Not Leased
Red, Green	Pending Lease
Red, Green, Red	Site To Be Removed From Map
Green	Shellfish Cultivation Zone (Adopted in 2021)
Green, Red	Suffolk County
Green, Red, Green	



Proposed Revisions to Cultivation  
Zone and Aquaculture Lease Sites Maps

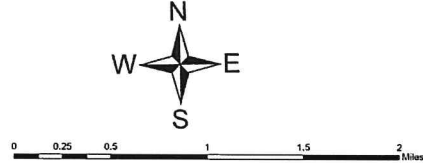


# Aquaculture Lease Program in Peconic Bay and Gardiners Bay - 2025 Map Review

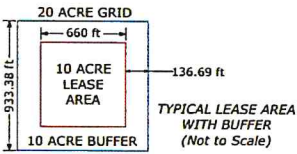


COPYRIGHT 2025, COUNTY OF SUFFOLK, N.Y.  
Real Property Taxmap parcel linework used with permission of Suffolk County Real Property Tax Service Agency (R.P.T.S.A.). This rendering is a DRAFT MAP in that 1) the data displayed is an interagency or intra agency work<sup>1</sup> produced for the purpose of identifying and correcting data. It is not a final agency determination. It is not statistical or factual compilation of data. In some cases correct data has been left out and questionable or inaccurate data has been exaggerated to help identify errors. In short, this is a DRAFT MAP produced in an effort to aid in the correction of data and is not held out as being complete or accurate in any way\*excepted from (FOIL) the provisions of the Freedom of Information Law [Public Officers Law Article 6 Section 84-90] by section 87.2.g

This map is a compilation of data from:  
1. The New York State Digital Orthographic Aerials.  
2. The Suffolk County Real Property Tax Map Parcel Line Work  
3. The Suffolk County Real Property Tax Service GIS Base Map.  
4. Field GPS Locations and Verifications.  
5. Seagrass Source: NYSDEC Statewide seagrass map last revised July 11, 2018



Legend	
— Town Boundary	Yellow
• Harbor.Beacon_Lateral_point	Harbor.Buoy_Safe_Water_point
• Harbor.Beacon_Safe_Water_point	Harbor.Buoy_Special_Purpose_General_point
• Harbor.Beacon_Special_Purpose_General_point	<all other values>
• Harbor.Buoy_Cardinal_point	ALP Boundary (Per NYS ECL 13-0302)
• Harbor.Buoy_Isolated_Danger_point	1000 Foot Exclusion Buffer (Per NYS ECL 13-0302)
• <all other values>	Private Oyster Grants (Number GR1 - GR65)
• None	10 Acre Lease Site Buffer
• Black	Leased
• Red	Not Leased
• Red, Green	Pending Lease
• Red, Green, Red	Site To Be Removed From Map
• Green	Shellfish Cultivation Zone (Adopted in 2021)
• Green, Red	Suffolk County
• Green, Red, Green	



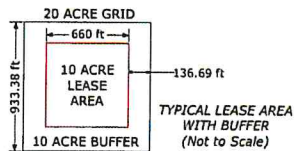
## Proposed Revisions to Cultivation Zone and Aquaculture Lease Sites Maps



# Aquaculture Lease Program in Peconic Bay and Gardiners Bay - 2025 Map Review



Copyright 2025, County of Suffolk, N.Y.  
Real Property Mapping portal is used with permission of Suffolk County Real Property Tax Service Agency (S.R.P.T.S.A.). This rendering is a SRAUT Map as per 13 the data displayed is an emergency and not a final agency work product for the purpose of identifying and correcting data. It is not a final agency determination. It is not a final determination of data. In some cases, current data has been left out and questionable or inaccurate data has been exaggerated to help identify errors. In short, this is a SRAUT Map produced as an effort to aid in the resolution of data and is not held out as being complete or accurate in any way. "revised lines" (F.O.I.A.) the provisions of the Freedom of Information Law (Public Officers Law, Section 87(2)(b)) by section 87(2)(g).



**Legend**

- Town Boundary
- ALP Boundary (Per NYS ECL 13-0302)
- 1000 Foot Exclusion Buffer (Per NYS ECL 13-0302)
- Private Oyster Grants (Number GR1 - GR65)
- 10 Acre Lease Site Buffer
- Leased
- Not Leased
- Pending Lease
- Site To Be Removed From Map
- Shellfish Cultivation Zone (Adopted in 2021)
- Suffolk County

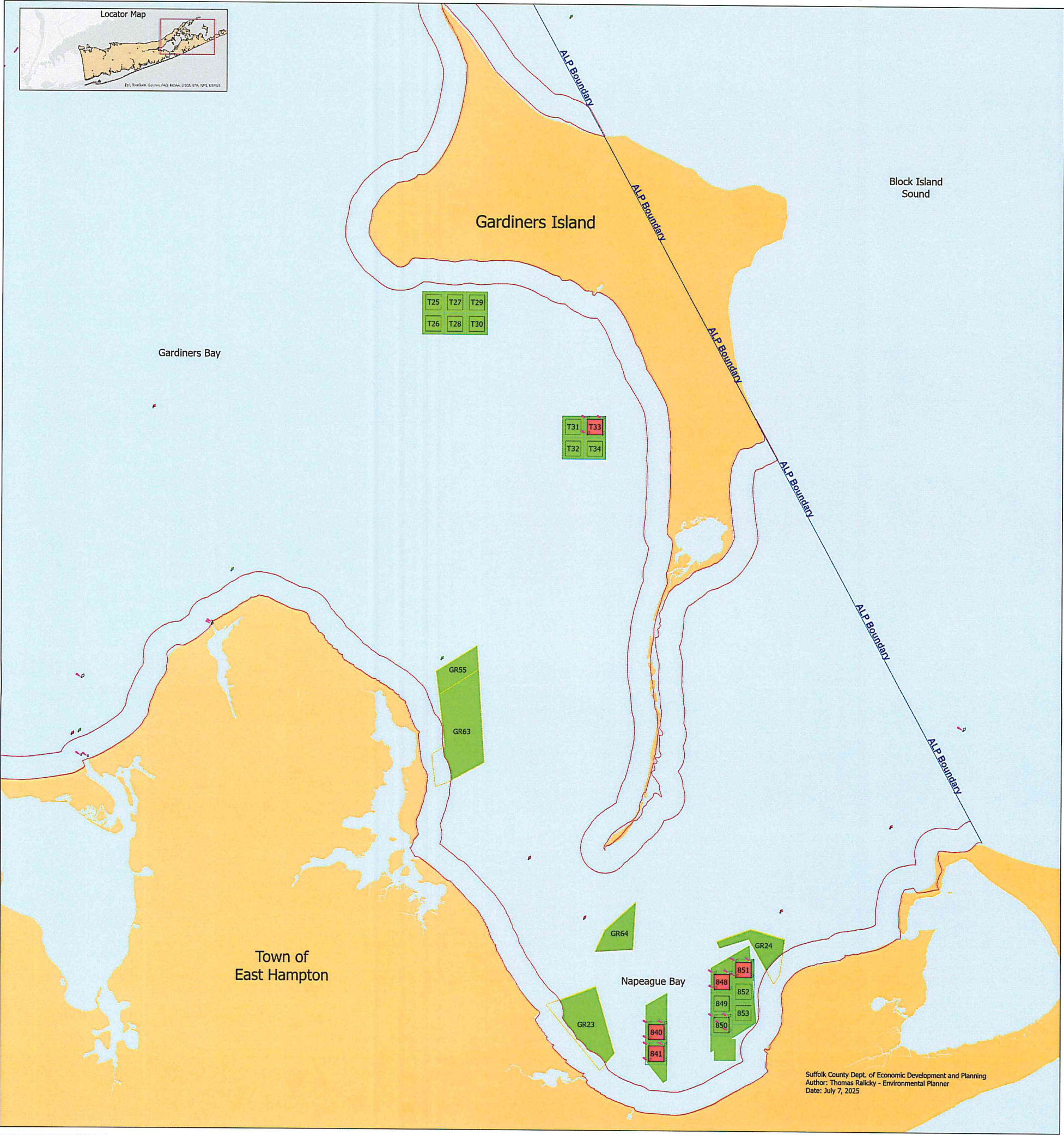


Aquaculture Lease Program in Gardiners Bay and Peconic Bay

## Revised Shellfish Cultivation Zone & Aquaculture Lease Sites Map

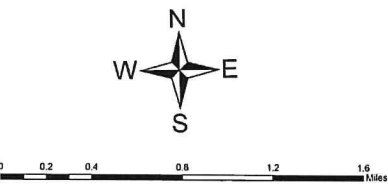


Aquaculture Lease Program in Peconic Bay and Gardiners Bay - 2025 Map Review

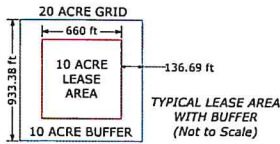


COPYRIGHT 2025, COUNTY OF SUFFOLK, N.Y.  
Real Property Taxmap parcel linework used with permission of Suffolk County Real Property Tax Service Agency (R.P.T.S.A.). This rendering is a DRAFT MAP in that 1) the data displayed is an interagency or intra agency work\* produced for the purpose of identifying and correcting data. It is not a final agency determination. It is not statistical or factual compilation of data. In some cases correct data has been left out and questionable or inaccurate data has been exaggerated to help identify errors. In short, this is a DRAFT MAP produced in an effort to aid in the correction of data and is not held out as being complete or accurate in any way\* excepted from (E.O.11) the provisions of the Freedom of Information Law [Public Officers Law Article 6 Section 84-90] by section 87.2-g

This map is a compilation of data from:  
1. The New York State Digital Orthographic Aerials.  
2. The Suffolk County Real Property Tax Map Parcel Line Work  
3. The Suffolk County Real Property Tax Service GIS Base Map.  
4. Field GPS Locations and Verifications.  
5. Seagrass Source: NYSDEC Statewide seagrass map last revised July 11, 2018



Legend	
— Town Boundary	■ Yellow
• Harbor.Beacon_Lateral_point	■ Harbor.Buoy_Safe_Water_point
• Harbor.Beacon_Safe_Water_point	■ Harbor.Buoy_Special_Purpose_General_point
• Harbor.Beacon_Special_Purpose_General_point	■ <all other values>
• Harbor.Buoy_Cardinal_point	— ALP Boundary (Per NYS ECL 13-0302)
• Harbor.Buoy_Isolated_Danger_point	— 1000 Foot Exclusion Buffer (Per NYS ECL 13-0302)
• <all other values>	■ Private Oyster Grants (Number GR1 - GR65)
■ None	■ 10 Acre Lease Site Buffer
■ Black	■ Leased
■ Red	■ Not Leased
■ Red, Green	■ Pending Lease
■ Red, Green, Red	■ Site To Be Removed From Map
■ Green	■ Shellfish Cultivation Zone (Adopted in 2021)
■ Green, Red	■ Suffolk County
■ Green, Red, Green	



Proposed Revisions to Cultivation  
Zone and Aquaculture Lease Sites Maps