

TOXICS TARGETING

ONSITE

ENVIRONMENTAL DATABASE REPORT

RIVERHEAD BOA - SECTION 1

RIVERHEAD, NY 11901

DECEMBER 04, 2013

LIMITED WARRANTY AND DISCLAIMER OF LIABILITY

Who is Covered

This limited warranty is extended by Toxics Targeting, Inc. only to the original purchaser of the accompanying Environmental Report ("Report"). It may not be assigned to any other person.

What is Warranted

Toxics Targeting, Inc. warrants that it uses reasonable care to accurately transcribe the information contained in this Report from the sources from which it is obtained. This limited warranty is in lieu of all other express warranties which might otherwise arise with respect to the Report. No one is authorized to change or add to this limited warranty.

What We Will Do

If during the warranty period there is shown to be a material error in the transcription of the information contained in this Report from the sources from which it was obtained, Toxics Targeting, Inc. shall refund to the original purchaser the full purchase price paid for the Report. The remedy stated above is the exclusive remedy extended to the Purchaser by Toxics Targeting, Inc. for any failure of the Report to conform with this Warranty, or otherwise for breach of this Warranty or any other warranty, whether expressed or implied.

What We Won't Cover

Toxics Targeting, Inc. has not and can not verify the accuracy, correctness or completion of the information contained in this Report. Information is obtained from government agencies, site owners, and other sources, and errors are common in such information. Because Toxics Targeting, Inc. can not control the accuracy of the information contained in this Report, or the uses which may be made of the information, TOXICS TARGETING, INC. DISCLAIMS LIABILITY TO ANYONE FOR ANY EVENTS ARISING OUT OF THE USE OF THE INFORMATION. TOXICS TARGETING, INC. SHALL NOT BE LIABLE FOR ANY DAMAGE CAUSED BY THIS REPORT, WHETHER DIRECT OR INDIRECT, AND WHETHER OR NOT TOXICS TARGETING, INC. HAS BEEN ADVISED OF OR HAS KNOWLEDGE OF THE POSSIBILITY OF SUCH DAMAGES. TOXICS TARGETING, INC. EXPRESSLY DISCLAIMS ANY AND ALL IMPLIED WARRANTIES OF MERCHANTABILITY OR FITNESS FOR A PARTICULAR USE. Some jurisdictions do not allow the exclusion or limitation of incidental or consequential damages, so the above exclusion or limitation may not apply to you.

Period of Warranty

The period of warranty coverage is ninety days from the date of purchase of this Report. There shall be no warranty after the period of coverage. ANY AND ALL IMPLIED WARRANTIES OF MERCHANTABILITY OR FITNESS FOR PARTICULAR USE SHALL HAVE NO GREATER DURATION THAN THE PERIOD OF WARRANTY STATED HERE, AND SHALL TERMINATE AUTOMATICALLY UPON THE EXPIRATION OF SUCH PERIOD. Some jurisdictions do not allow limitations on how long an implied warranty lasts, so the above exclusion or limitation may not apply to you.

PLEASE REFER TO PAGES ONE AND FIVE FOR A DESCRIPTION OF SOME OF THE LIMITATIONS OF THIS ENVIRONMENTAL REPORT.

Table of Contents

Introduction..... 1

- *The Three Sections of Your Report*
- *How to Use Your Report*
- *Toxic Site Databases Analyzed In Your Report*
- *Limitations Of the Information In Your Report*

Section One: Your Report Summary..... 6

- *Table One: Number of Identified Toxic Sites By Distance Interval*
- *Table Two: Identified Toxic Sites By Direction*
- *Table Three: Identified Toxic Sites By Category*
- *Table Four: Identified Toxic Sites By Proximity*
- *Map One: Project Overview Map*
- *Map Two: On-Site Radius Close-up Map*

Section Two: Toxic Site Profiles

Section Three: Appendices

- *USEPA ERNS Check*
- *Unmappable Sites*
- *Hazardous Waste Codes*
- *How Toxic Sites Are Mapped*
- *Information Source Guide*

Introduction

Toxics Targeting has combined environmental database searches, extensive regulatory analysis and sophisticated mapping techniques to produce your *Environmental Report*. It checks for the presence of 21 categories of government-reported toxic sites and provides detailed, up-to-date information on each identified site. The findings of your report are presented in an easy-to-understand format that:

1. ***Maps*** the approximate locations of selected government-reported toxic sites identified on or near a specified target address.
2. ***Estimates*** the distance and direction between the target address and each identified toxic site.
3. ***Reports*** air and water permit non-compliance and other regulatory violations.
4. ***Profiles*** some aspects of the usage, manufacture, storage, handling, transport or disposal of toxic chemicals at individual sites.
5. ***Summarizes*** some potential health effect information and drinking water standards for selected chemicals reported at individual sites.

The Three Sections Of Your Report

The first section highlights your report's findings by summarizing identified sites according to: **a)** distance intervals, **b)** direction, **c)** proximity to the target address and **d)** individual site categories. In addition, the locations of all identified toxic sites are illustrated on individual maps for each radius search distance used in your report. A close-up map illustrates the locations of all identified toxic sites, at the shortest radius search distance used in your report. Finally, a map of tax parcels and a table of selected information about those parcels are included.

The second section of your report contains *Toxic Site Profiles* that provide detailed information on each identified toxic site. The information in each *Toxic Site Profile* varies according to its source. Some toxic site categories have extensive information, some have limited information. All the information is updated on a regular basis.

The third section of the report contains appendices that identify: **1)** on-site spills reported to the national Emergency Response Notification System (ERNS), **2)** various toxic sites that cannot be mapped due to incomplete or erroneous addresses or other mapping problems, **3)** codes that characterize hazardous wastes reported at various facilities, **4)** methods used to map toxic sites identified in your report and **5)** information sources used in your report.


How to Use Your Report

- Check Table One to see the number of identified sites by distance intervals.
- Check Table Two to see identified sites sorted by direction.
- Check Table Three to see identified sites ranked by proximity to the target address.
- Check Table Four to see identified sites sorted by site categories.
- Use Table Five to get info for the subject parcel and every parcel found on the Tax Parcel Map
- Refer to the various maps to see the locations of identified toxic sites. Refer to the *Toxic Site Profile* and *Appendix* sections for additional information.

Toxic Site Databases Analyzed In Your Report


Search Radius

On-Site




1) ***National Priority List for Federal Superfund Cleanup***: a listing of sites known to pose environmental or health hazards that are being investigated or cleaned up under the Federal Superfund program.

On-Site




2) ***Delisted National Priority List Sites***: a listing of NPL sites that have been removed from the National Priority List.

On-Site



3) ***New York Inactive Hazardous Waste Disposal Site Registry***: a state listing of sites that can pose environmental or public health hazards requiring investigation or clean up.

On-Site




4) ***New York Inactive Hazardous Waste Disposal Site Registry Qualifying***: a state listing of sites that qualify for possible inclusion to the NYDEC Inactive Haz. Waste Disposal Site Registry.

On-Site




5) ***RCRA Corrective Action Activity (CORRACTS)***: waste facilities with RCRA corrective action activity reported by the USEPA.

On-Site



6) ***CERCLIS*** (Comprehensive Environmental Response, Compensation and Liability Information System): a federal listing of Non-NFRAP sites that can pose environmental or public health hazards requiring investigation or clean up.

On-Site



7) ***CERCLIS NFRAP***: a federal listing of CERCLIS sites that have no further remedial action planned.

On-Site



8) ***New York State Brownfield Cleanup Sites***: a listing of sites that are abandoned, idled or under-used industrial and commercial sites where expansion or redevelopment is complicated by real or perceived environmental contamination.

On-Site



9) ***New York Solid Waste Facilities Registry***: active and inactive landfills, incinerators, transfer stations or other solid waste management facilities.

On-Site



10) ***New York and Federal Hazardous Waste Treatment, Storage or Disposal Facilities***: sites reported by the NYS manifest system and the USEPA's Resource Conservation and Recovery Act Information System (RCRIS). Also includes the following database:

- ***RCRA violations***: waste facilities with violations reported by the USEPA pursuant to the Resource Conservation and Recovery Act..


On-Site



11) **Toxic Spills: active and inactive or closed** spills reported to state environmental authorities, including *remediated* and *unremediated* leaking underground storage tanks. This database includes the following categories:

- Tank Failures
- Tank Test Failures
- Unknown Spill Cause or Other Spill Causes
- Miscellaneous Spill Causes

On-Site




12) **New York State Major Oil Storage Facilities:** sites with more than a 400,000-gallon capacity for storing petroleum products.

On-Site



13) **New York and Local Petroleum Bulk Storage Facilities:** sites with more than a 1,100-gallon capacity for storing petroleum products.

On-Site



14) **New York and Federal Hazardous Waste Generators and Transporters:** sites reported by the NYS manifest system and the USEPA's Resource Conservation and Recovery Act Information System (RCRA). Also includes the following database:


- **RCRA violations:** waste facilities with violations reported by the USEPA pursuant to the Resource Conservation and Recovery Act.

On-Site



15) **New York Chemical Bulk Storage Facilities:** sites storing hazardous substances listed in 6 NYCRR Part 597 in aboveground tanks with capacities of 185 gallons or more and/or underground tanks of any size

On-Site



16) **New York Hazardous Substance Disposal Site Draft Study:** a state listing of sites contaminated with toxic substances that can pose environmental or public health hazards. These sites are not eligible for state clean up funding programs.

On-Site



17) **Federal Toxic Release Inventory Facilities:** discharges of selected toxic chemicals to air, land, water or treatment facilities.

On-Site



18) **Federal Air Discharges:** Air pollution point sources monitored by U.S. EPA and/or state and local air regulatory agencies.

On-Site



19) **Federal Permit Compliance System Toxic Wastewater Discharges:** permitted toxic wastewater discharges.

On-Site



20) **Federal Civil and Administrative Enforcement Docket:** judiciary cases filed on behalf of the U. S. Environmental Protection Agency by the Department of Justice.

Property only



21) ***ERNS: Federal Emergency Response Notification System Spills:*** a listing of federally reported spills.

Limitations Of The Information In Your Report

The information presented in your *Environmental Report* has been obtained from various local, state and federal government agencies. Please be aware that: **1)** additional information on individual sites may be available, **2)** newly discovered sites are continually reported and **3)** all map locations are approximate. As a result, this report is intended to be the **FIRST STEP** in the process of identifying and evaluating possible environmental threats to specific properties and can only serve as a guide for conducting on-site visits or additional, more detailed toxic hazard research.

Toxics Targeting tries to ensure that the information in your report is presented accurately and with minimal alteration. The only systematic changes that are made correct obvious address errors in order to allow sites to be mapped. Any address changes that are made are noted in the map information section at the top of each corresponding *Toxic Site Profile*. Since the information presented in your report is not edited, please be aware that it can contain reporting errors or typographical mistakes made by the site owners/operators or government agencies that produced the information. Please be aware of some other limitations of the information in your report:

- The map used by *Toxics Targeting* is the same one used by the U. S. Census. While the map is generally accurate, no map is perfect. In addition, *Toxics Targeting's* mapping methods estimate where toxic site addresses are located if the address is not specifically designated on the Census map. **FOR THESE REASONS, ALL MAP LOCATIONS OF ADDRESSES AND REPORTED TOXIC SITES SHOULD BE CONSIDERED APPROXIMATE AND SHOULD BE VERIFIED BY ON-SITE VISITS;**
- **UNDISCOVERED, UNREPORTED OR UNMAPPABLE TOXIC SITES MIGHT NOT BE IDENTIFIED BY THIS REPORT'S CHECK OF 21 TOXIC SITE CATEGORIES. TOXIC SITES REPORTED IN OTHER GOVERNMENT DATABASES MIGHT ALSO EXIST. FOR THESE REASONS, YOUR REPORT MIGHT NOT IDENTIFY ALL THE TOXIC SITES THAT EXIST IN THE AREA IT SEARCHES;**
- The appendix of your report contains a listing of sites that could not be mapped due to incomplete or erroneous address information or other mapping problems. This listing includes unmappable toxic sites in zip code areas within one mile of the target address as well as toxic sites without zip codes reported in the same county. **IF YOU WOULD LIKE INFORMATION ON ANY OF THE LISTED SITES, PLEASE CONTACT TOXICS TARGETING AND REFER TO THE SITE ID NUMBER.**
- Some toxic sites identified in your report may be classified as **known hazards**. Most of the toxic sites identified in your report involve **potential hazards** related to the on-site use, manufacture, handling, storage, transport or disposal of toxic chemicals. Some of the toxic sites identified in your report may be the addresses of parties responsible for toxic sites located elsewhere. **YOU SHOULD ONLY CONCLUDE THAT TOXIC HAZARDS ACTUALLY EXIST AT A SPECIFIC SITE WHEN GOVERNMENT AUTHORITIES MAKE THAT DETERMINATION OR WHEN THAT CONCLUSION IS FULLY DOCUMENTED BY THE FINDINGS OF AN APPROPRIATE SITE INVESTIGATION UNDERTAKEN BY LICENSED PROFESSIONALS;**
- Compass directions and distances are approximate. Compass directions are calculated from the subject property address to the mapped location of each identified toxic site. The compass direction does not necessarily refer to the closest property boundary of an identified toxic site. The compass direction also can vary substantially for toxic sites that are located very close to the subject property address.
- The information presented in your report is a summary of the information that *Toxics Targeting* obtains from government agencies on reported toxic sites. **YOU MAY BE ABLE TO OBTAIN ADDITIONAL INFORMATION ABOUT REPORTED SITES WITH THE FREEDOM OF INFORMATION REQUEST FORM LETTERS THAT ARE PROVIDED ON THE INSIDE OF THE BACK COVER.**

Section One:

Report Summary

- *Table One: Number of Identified Toxic Sites By Distance Interval*
- *Table Two: Identified Toxic Sites Ranked By Direction*
- *Table Three: Identified Toxic Sites By Category*
- *Table Four: Identified Toxic Sites By Proximity*
- *Map One: Project Overview Map*
- *Map Two: On-Site Radius Close-up Map*

NUMBER OF IDENTIFIED SITES BY DISTANCE INTERVAL

Database Searched	0 – 100 ft	100 ft – 1/8 mi	1/8 mi – 1/4 mi	1/4 mi – 1/2 mi	1/2 mi – 1 mi	Site Category Totals
ASTM–Required Databases						
National Priority List (NPL) Sites	0	Not searched	Not searched	Not searched	Not searched	0
NYS Inactive Hazardous Waste Disposal Site Registry	0	Not searched	Not searched	Not searched	Not searched	0
NYS Inactive Haz Waste Disposal Site Registry Qualifying	0	Not searched	Not searched	Not searched	Not searched	0
RCRA Corrective Action (CORRACTS) Sites	0	Not searched	Not searched	Not searched	Not searched	0
Delisted National Priority List (NPL) Sites						
CERCLIS Superfund Non–NFRAP Sites	0	Not searched	Not searched	Not searched	Not searched	0
CERCLIS Superfund NFRAP Sites	0	Not searched	Not searched	Not searched	Not searched	0
Brownfields Sites						
Voluntary Cleanup Program	0	Not searched	Not searched	Not searched	Not searched	0
Environmental Restoration Program	0	Not searched	Not searched	Not searched	Not searched	0
Brownfield Cleanup Program	0	Not searched	Not searched	Not searched	Not searched	0
NYSDEC Solid Waste Facilities / Landfills	0	Not searched	Not searched	Not searched	Not searched	0
RCRA Hazardous Waste Treatment, Storage, Disposal Sites	0	Not searched	Not searched	Not searched	Not searched	0
NYS Toxic Spills						
Active Tank Failures	0	Not searched	Not searched	Not searched	Not searched	0
Active Tank Test Failures	0	Not searched	Not searched	Not searched	Not searched	0
Active Spills – Unknown / Other Causes	0	Not searched	Not searched	Not searched	Not searched	0
Active Spills – Miscellaneous Causes	0	Not searched	Not searched	Not searched	Not searched	0
Closed Tank Failures	2	Not searched	Not searched	Not searched	Not searched	2
Closed Tank Test Failures	1	Not searched	Not searched	Not searched	Not searched	1
Closed Spills – Unknown / Other Causes	5	Not searched	Not searched	Not searched	Not searched	5
Closed Spills – Miscellaneous Causes	7	Not searched	Not searched	Not searched	Not searched	7
NYS Major Oil Storage Facilities	0	Not searched	Not searched	Not searched	Not searched	0
Local & State Petroleum Bulk Storage Sites	15	Not searched	Not searched	Not searched	Not searched	15
RCRA Hazardous Waste Generators & Transporters	6	Not searched	Not searched	Not searched	Not searched	6
NYS Chemical Bulk Storage Sites	0	Not searched	Not searched	Not searched	Not searched	0
Emergency Response Notification System (ERNS)	0	Not searched	Not searched	Not searched	Not searched	0
Institutional Controls / Engineering Controls (IC/EC)	See databases for NPL, CERCLIS, Inactive Hazardous Waste Disposal Site Registry and Brownfield Sites.					
ASTM–Required Databases Distance Interval Totals	36	0	0	0	0	36
Non–ASTM Databases On–Site Only Search						
Hazardous Substance Waste Disposal Sites	0	Not searched	Not searched	Not searched	Not searched	0
Toxic Release Inventory Sites (TRI)	0	Not searched	Not searched	Not searched	Not searched	0
Permit Compliance System (PCS) Toxic Wastewater Discharges	1	Not searched	Not searched	Not searched	Not searched	1
Air Discharges	0	Not searched	Not searched	Not searched	Not searched	0
Civil & Administrative Enforcement Docket Facilities	0	Not searched	Not searched	Not searched	Not searched	0
Non–ASTM Databases Distance Interval Totals	1	0	0	0	0	1
Distance Interval Totals	37	0	0	0	0	37

Identified Toxic Sites by Direction

Riverhead BOA – Section 1 Riverhead, NY 11901

* Compass directions can vary substantially for sites located very close to the subject property address.

Sites less than 100 feet from subject property sorted by distance

Map Id#	Site Name	Site Street	Approximate Distance & Direction From Property	Toxic Site Category
1	MOBILE HOME	41 FORGE ROAD	0 feet	Closed Status Tank Failure
2	SHORE RESIDENCE	1340 WEST MAIN	0 feet	Closed Status Tank Failure
3	VET HOSPITAL	1182 WEST MAIN STREET	0 feet	Closed Status Tank Test Failure
4	UNK	RTE 25 & FORGE POND RD	0 feet	Closed Status Spill (Unk/Other Cause)
5	UNKNOWN	1361 WEST MAIN STREET/KOROM AVENUE	0 feet	Closed Status Spill (Unk/Other Cause)
6	BOGNER RESIDENCE	170 FORGE RIVER ROA	0 feet	Closed Status Spill (Unk/Other Cause)
7	HODGINS RESIDENCE	160 FORGE ROAD	0 feet	Closed Status Spill (Unk/Other Cause)
8	DEC ACCESS/LIPA/KEYSPAN	RTE 25/MILL	0 feet	Closed Status Spill (Unk/Other Cause)
9	SPILL NUMBER 9704371	RTE 25/KROEMER AVENUE	0 feet	Closed Status Spill (Misc. Spill Cause)
10	ALLEN RESIDENCE	1162 WEST MAIN STREET	0 feet	Closed Status Spill (Misc. Spill Cause)
11	UNKNOWN	MILL ROAD & RTE 25	0 feet	Closed Status Spill (Misc. Spill Cause)
12	RIVERHEAD GAS PLANT	MILL ROAD/MAIN STREET	0 feet	Closed Status Spill (Misc. Spill Cause)
13	UNKNOWN	1241 WEST MAIN STREET	0 feet	Closed Status Spill (Misc. Spill Cause)
14	BASSO MOTORS	1556 WEST MAIN STREET	0 feet	Closed Status Spill (Misc. Spill Cause)
15	PECONIC MARBLE	1556 WEST MAIN STREET	0 feet	Closed Status Spill (Misc. Spill Cause)
16	BILT RITE AUTOMOTIVE CORP.	1141 W MAIN STR	0 feet	Petroleum Bulk Storage Site
17	THOMAS J WHITE TRUCKING	1240 RTE 25 WEST MAIN ST	0 feet	Petroleum Bulk Storage Site
18	RITAS AUTO	1689 RTE 25 WEST MAIN ST	0 feet	Petroleum Bulk Storage Site
19	RIVERHEAD AUTO DELIVERIES	1639 RTE 25 WEST MAIN ST	0 feet	Petroleum Bulk Storage Site
20	SUFFOLK ETCHED	1556 RTE 25 WEST MAIN ST	0 feet	Petroleum Bulk Storage Site
21	RIVERHEAD ANIMAL HOSPITAL	1182 RTE 25 WEST MAIN ST	0 feet	Petroleum Bulk Storage Site
22	OCEAN FANCY SEAFOOD	1175 RTE 25 WEST MAIN ST	0 feet	Petroleum Bulk Storage Site
23	NORTH FORK BANK	1556 RTE 25 WEST MAIN ST	0 feet	Petroleum Bulk Storage Site
24	ALS BODY SHOP	83 FORGE RD	0 feet	Petroleum Bulk Storage Site
25	DYNAMIC RADIATOR	1863 RTE 25 MAIN ST	0 feet	Petroleum Bulk Storage Site
26	AUTO FIX INC	1689 RTE 25 WEST MAIN ST	0 feet	Petroleum Bulk Storage Site
27	KEYSPAN RIVERHEAD GAS PLANT	MILL RD	0 feet	Petroleum Bulk Storage Site
28	4-XXX PRODUCE CORP	1556 RTE 25 WEST MAIN ST	0 feet	Petroleum Bulk Storage Site
29	DEER PARK PLUMBING HEATING	1556 RTE 25 WEST MAIN ST	0 feet	Petroleum Bulk Storage Site
30	ORTEGA PROPERTY	83 FORGE RD	0 feet	Petroleum Bulk Storage Site
31	SUFFOLK ETCHED PRODUCTS INCORPORATED	1556 WEST MAIN STREET	0 feet	Hazardous Waste Generator/Transporter
32	AL'S BODY SHOP	83 FORGE RD	0 feet	Hazardous Waste Generator/Transporter
33	LONG ISLAND LIGHTING CO	MILL RD	0 feet	Hazardous Waste Generator/Transporter
34	KEYSPAN	RT 25 AND MILL ROAD	0 feet	Hazardous Waste Generator/Transporter
35	RIVERHEAD ANIMAL HOSPITAL	1182 WEST MAIN STREET	0 feet	Hazardous Waste Generator/Transporter
36	OLD RIVERHEAD MOTORS INC	1141 WEST MAIN ST	0 feet	Hazardous Waste Generator/Transporter
37	RIVERHEAD GAS TERMINAL		0 feet	Wastewater Discharge Facility

Sites between 100 ft and 660 ft from the subject property sorted by direction and distance

Map Id#	Site Name	Site Street	Approximate Distance & Direction From Property	Toxic Site Category
---------	-----------	-------------	--	---------------------

No sites found between 100 feet and 660 feet

Sites equal to or greater than 660 ft from subject property sorted by direction and distance

Map Id#	Site Name	Site Street	Approximate Distance & Direction From Property	Toxic Site Category

No sites found equal to or greater than 660 ft from subject property				

Identified Toxic Sites by Category

Riverhead BOA – Section 1 Riverhead, NY 11901

* Compass directions can vary substantially for sites located very close to the subject property address.

Closed Status Tank Failures -- Total Sites – 2			Database searched at Onsite – ASTM required search distance: 1/2 Mile	
MAP ID	FACILITY ID	FACILITY NAME	FACILITY STREET	DISTANCE & DIRECTION
1	9204383	MOBILE HOME	41 FORGE ROAD	0 feet
2	0409910	SHORE RESIDENCE	1340 WEST MAIN	0 feet
Closed Status Tank Test Failures -- Total Sites – 1			Database searched at Onsite – ASTM required search distance: 1/2 Mile	
MAP ID	FACILITY ID	FACILITY NAME	FACILITY STREET	DISTANCE & DIRECTION
3	0710953	VET HOSPITAL	1182 WEST MAIN STREET	0 feet
Closed Status Spills (Unknown Causes & Other Causes) -- Total Sites – 5			Database searched at Onsite – ASTM required search distance: 1/2 Mile	
MAP ID	FACILITY ID	FACILITY NAME	FACILITY STREET	DISTANCE & DIRECTION
4	9301322	UNK	RTE 25 & FORGE POND RD	0 feet
5	0612767	UNKNOWN	1361 WEST MAIN STREET/KOROM AVENUE	0 feet
6	0210755	BOGNER RESIDENCE	170 FORGE RIVER ROAD	0 feet
7	0107241	HODGINS RESIDENCE	160 FORGE ROAD	0 feet
8	0025130	DEC ACCESS/LIPA/KEYSPAN	RTE 25/MILL	0 feet
Closed Status Spills (Miscellaneous Spill Causes) -- Total Sites – 7			Database searched at Onsite – ASTM required search distance: 1/2 Mile	
MAP ID	FACILITY ID	FACILITY NAME	FACILITY STREET	DISTANCE & DIRECTION
9	9704371	SPILL NUMBER 9704371	RTE 25/KROEMER AVENUE	0 feet
10	9410351	ALLEN RESIDENCE	1162 WEST MAIN STREET	0 feet
11	8501535	UNKNOWN	MILL ROAD & RTE 25	0 feet
12	1011128	RIVERHEAD GAS PLANT	MILL ROAD/MAIN STREET	0 feet
13	0507388	UNKNOWN	1241 WEST MAIN STREET	0 feet
14	0225415	BASSO MOTORS	1556 WEST MAIN STREET	0 feet
15	0011084	PECONIC MARBLE	1556 WEST MAIN STREET	0 feet
Petroleum Bulk Storage Sites -- Total Sites – 15			Database searched at Onsite – ASTM required search distance: Property & Adjacent	
MAP ID	FACILITY ID	FACILITY NAME	FACILITY STREET	DISTANCE & DIRECTION
16	6-0188	BILT RITE AUTOMOTIVE CORP.	1141 W MAIN STR	0 feet
17	12155	THOMAS J WHITE TRUCKING	1240 RTE 25 WEST MAIN ST	0 feet
18	12237	RITAS AUTO	1689 RTE 25 WEST MAIN ST	0 feet
19	12398	RIVERHEAD AUTO DELIVERIES	1639 RTE 25 WEST MAIN ST	0 feet
20	12418	SUFFOLK ETCHED	1556 RTE 25 WEST MAIN ST	0 feet
21	12420	RIVERHEAD ANIMAL HOSPITAL	1182 RTE 25 WEST MAIN ST	0 feet
22	12434	OCEAN FANCY SEAFOOD	1175 RTE 25 WEST MAIN ST	0 feet
23	12465	NORTH FORK BANK	1556 RTE 25 WEST MAIN ST	0 feet
24	12478	ALS BODY SHOP	83 FORGE RD	0 feet
25	12479	DYNAMIC RADIATOR	1863 RTE 25 MAIN ST	0 feet
26	12570	AUTO FIX INC	1689 RTE 25 WEST MAIN ST	0 feet
27	12582	KEYSPAN RIVERHEAD GAS PLANT	MILL RD	0 feet
28	12585	4-XXX PRODUCE CORP	1556 RTE 25 WEST MAIN ST	0 feet
29	12586	DEER PARK PLUMBING HEATING	1556 RTE 25 WEST MAIN ST	0 feet
30	16229	ORTEGA PROPERTY	83 FORGE RD	0 feet
Hazardous Waste Generators, Transporters -- Total Sites – 6			Database searched at Onsite – ASTM required search distance: Property & Adjacent	
MAP ID	FACILITY ID	FACILITY NAME	FACILITY STREET	DISTANCE & DIRECTION
31	NYD980773667	SUFFOLK ETCHED PRODUCTS INCORPORATED	1556 WEST MAIN STREET	0 feet

32	NYD981139413	AL'S BODY SHOP	83 FORGE RD	0 feet
33	NYD981492085	LONG ISLAND LIGHTING CO	MILL RD	0 feet
34	NYD986889483	KEYSPAN	RT 25 AND MILL ROAD	0 feet
35	NYD986979359	RIVERHEAD ANIMAL HOSPITAL	1182 WEST MAIN STREET	0 feet
36	NYN008025066	OLD RIVERHEAD MOTORS INC	1141 WEST MAIN ST	0 feet

Wastewater Discharge Facilities --- Total Sites - 1

MAP ID	FACILITY ID	FACILITY NAME
37	NY0225703	RIVERHEAD GAS TERMINAL

Database searched at Onsite - Non-ASTM Database

FACILITY STREET	DISTANCE & DIRECTION
	0 feet

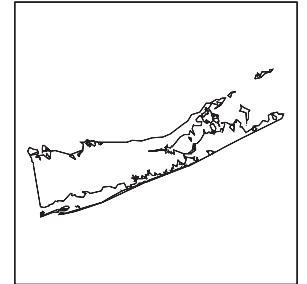
Identified Toxic Sites by Proximity

Riverhead BOA – Section 1, Riverhead, NY 11901

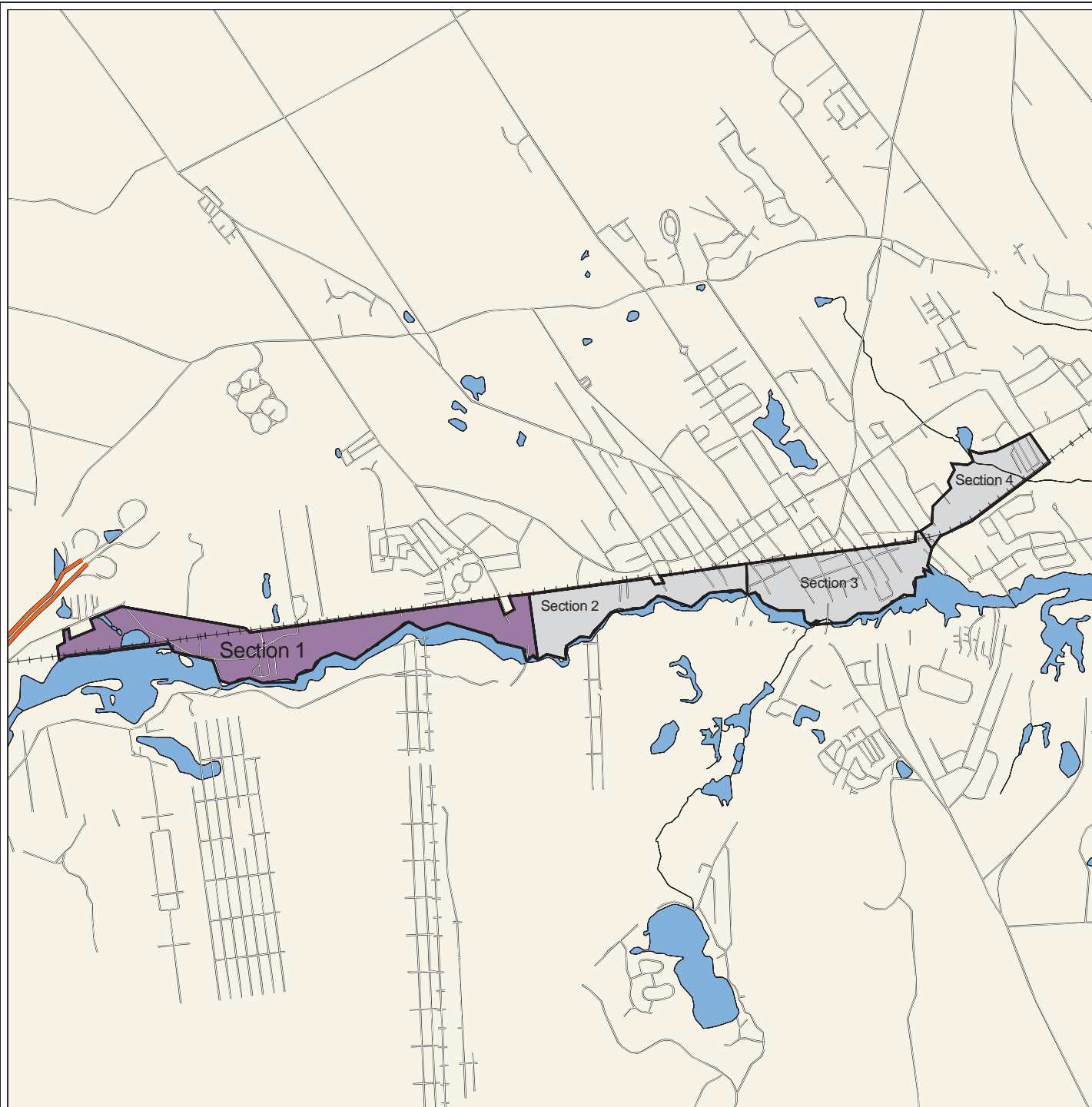
* Compass directions can vary substantially for sites located very close to the subject property address.

Map Id#	Site Name	Site Street	Approximate Distance From Property	Toxic Site Category
1	MOBILE HOME	41 FORGE ROAD	0 feet	Closed Status Tank Failure
2	SHORE RESIDENCE	1340 WEST MAIN	0 feet	Closed Status Tank Failure
3	VET HOSPITAL	1182 WEST MAIN STREET	0 feet	Closed Status Tank Test Failure
4	UNK	RTE 25 & FORGE POND RD	0 feet	Closed Status Spill (Unk/Other Cause)
5	UNKNOWN	1361 WEST MAIN STREET/KOROM AVENUE	0 feet	Closed Status Spill (Unk/Other Cause)
6	BOGNER RESIDENCE	170 FORGE RIVER ROA	0 feet	Closed Status Spill (Unk/Other Cause)
7	HODGINS RESIDENCE	160 FORGE ROAD	0 feet	Closed Status Spill (Unk/Other Cause)
8	DEC ACCESS/LIPA/KEYSPAN	RTE 25/MILL	0 feet	Closed Status Spill (Unk/Other Cause)
9	SPILL NUMBER 9704371	RTE 25/KROEMER AVENUE	0 feet	Closed Status Spill (Misc. Spill Cause)
10	ALLEN RESIDENCE	1162 WEST MAIN STREET	0 feet	Closed Status Spill (Misc. Spill Cause)
11	UNKNOWN	MILL ROAD & RTE 25	0 feet	Closed Status Spill (Misc. Spill Cause)
12	RIVERHEAD GAS PLANT	MILL ROAD/MAIN STREET	0 feet	Closed Status Spill (Misc. Spill Cause)
13	UNKNOWN	1241 WEST MAIN STREET	0 feet	Closed Status Spill (Misc. Spill Cause)
14	BASSO MOTORS	1556 WEST MAIN STREET	0 feet	Closed Status Spill (Misc. Spill Cause)
15	PECONIC MARBLE	1556 WEST MAIN STREET	0 feet	Closed Status Spill (Misc. Spill Cause)
16	BILT RITE AUTOMOTIVE CORP.	1141 W MAIN STR	0 feet	Petroleum Bulk Storage Site
17	THOMAS J WHITE TRUCKING	1240 RTE 25 WEST MAIN ST	0 feet	Petroleum Bulk Storage Site
18	RITAS AUTO	1689 RTE 25 WEST MAIN ST	0 feet	Petroleum Bulk Storage Site
19	RIVERHEAD AUTO DELIVERIES	1639 RTE 25 WEST MAIN ST	0 feet	Petroleum Bulk Storage Site
20	SUFFOLK ETCHED	1556 RTE 25 WEST MAIN ST	0 feet	Petroleum Bulk Storage Site
21	RIVERHEAD ANIMAL HOSPITAL	1182 RTE 25 WEST MAIN ST	0 feet	Petroleum Bulk Storage Site
22	OCEAN FANCY SEAFOOD	1175 RTE 25 WEST MAIN ST	0 feet	Petroleum Bulk Storage Site
23	NORTH FORK BANK	1556 RTE 25 WEST MAIN ST	0 feet	Petroleum Bulk Storage Site
24	ALS BODY SHOP	83 FORGE RD	0 feet	Petroleum Bulk Storage Site
25	DYNAMIC RADIATOR	1863 RTE 25 MAIN ST	0 feet	Petroleum Bulk Storage Site
26	AUTO FIX INC	1689 RTE 25 WEST MAIN ST	0 feet	Petroleum Bulk Storage Site
27	KEYSPAN RIVERHEAD GAS PLANT	MILL RD	0 feet	Petroleum Bulk Storage Site
28	4-XXX PRODUCE CORP	1556 RTE 25 WEST MAIN ST	0 feet	Petroleum Bulk Storage Site
29	DEER PARK PLUMBING HEATING	1556 RTE 25 WEST MAIN ST	0 feet	Petroleum Bulk Storage Site
30	ORTEGA PROPERTY	83 FORGE RD	0 feet	Petroleum Bulk Storage Site
31	SUFFOLK ETCHED PRODUCTS INCORPORATED	1556 WEST MAIN STREET	0 feet	Hazardous Waste Generator/Transporter
32	AL'S BODY SHOP	83 FORGE RD	0 feet	Hazardous Waste Generator/Transporter
33	LONG ISLAND LIGHTING CO	MILL RD	0 feet	Hazardous Waste Generator/Transporter
34	KEYSPAN	RT 25 AND MILL ROAD	0 feet	Hazardous Waste Generator/Transporter
35	RIVERHEAD ANIMAL HOSPITAL	1182 WEST MAIN STREET	0 feet	Hazardous Waste Generator/Transporter
36	OLD RIVERHEAD MOTORS INC	1141 WEST MAIN ST	0 feet	Hazardous Waste Generator/Transporter
37	RIVERHEAD GAS TERMINAL		0 feet	Wastewater Discharge Facility

Toxics Targeting
Project Area Overview Map
with highlighted section for this report
Riverhead BOA - Section 1
Riverhead, NY 11901

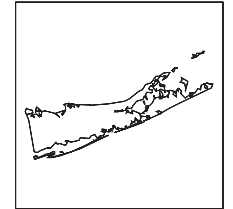



Suffolk County

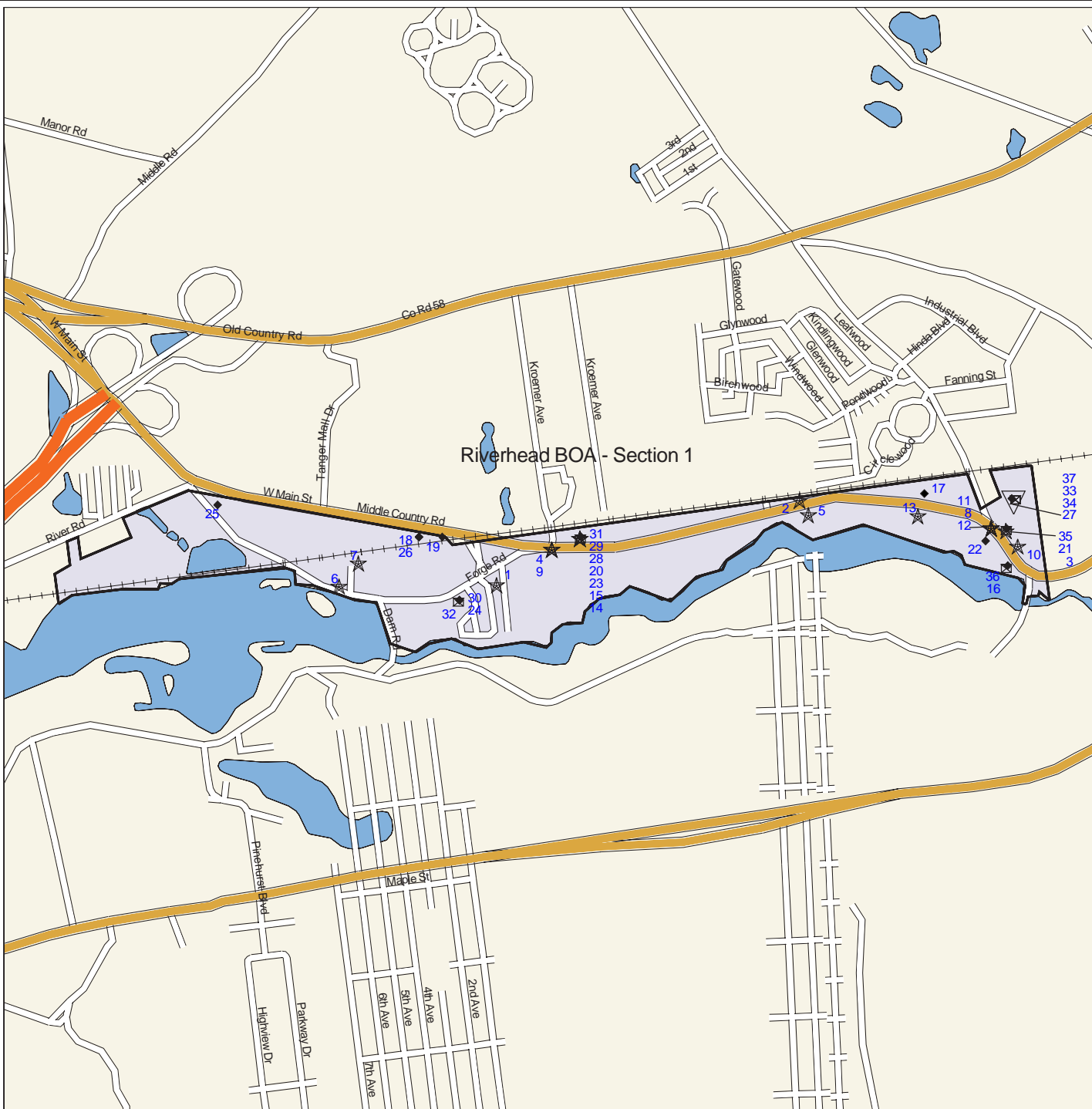


- Project Area
- Subject Area
- Waterbody
- Minor Roads
- Major Roads
- Expressways
- County Border
- Railroad Tracks

Toxics Targeting Onsite Area Map Riverhead BOA - Section 1 Riverhead, NY 11901



Suffolk County



- | | |
|---|--|
| National Priority List (NPL) | Delisted NPL Site |
| CERCLIS Superfund Non-NFRAP Site | CERCLIS Superfund NFRAP Site |
| Inactive Hazardous Waste Disposal Registry Site | Inact. Haz Waste Disp. Registry Qualifying |
| Hazardous Waste Treater, Storer, Disposer | RCRA Corrective Action Facility |
| Hazardous Substance Waste Disposal Site | Solid Waste Facility |
| Major Oil Storage Facility | Brownfields Site |
| Chemical Storage Facility | Hazardous Material Spill |
| Toxic Release | Petroleum Bulk Storage Facility |
| Wastewater Discharge | Hazardous Waste Generator, Transp. |
| Enforcement Docket Facility | Air Release |
| Subject Area | Waterbody |
| County Border | Railroad Tracks |
| | Remediation Site Borders |

Scale: 1 inch = 1647 feet

Section Two: Toxic Site Profiles

The heading of each *Toxic Site Profile* refers to the site's map location and details:

- The facility name, address, city, state, and zip code.
- Any changes that were made to a site's address in order to map its location.
- The site mapping method that was used (see *How Sites are Located*, at the end of this section for more information).

Toxic Site Profiles summarize information provided by site owners or operators and government agencies regarding various toxic chemical activities reported at each site, such as:

- Whether chemicals were stored, produced, transported, discharged or disposed of.
- The name of chemicals and their Chemical Abstract Series (CAS) numbers.
- The amount of chemicals and the units (gallons/pounds) the chemical was measured in.
- Whether the site or storage tanks at the site are currently active or inactive.
- Special codes used by government agencies to regulate hazardous waste activities at some sites, or a complete description of the codes follows the profiles section.

For selected individual chemicals reported at various toxic sites, some potential health effect summary information appears below the site profile. Each potential health effect summary identifies chemicals by name and by Chemical Abstract Series (CAS) Number. An "x" under each potential health effect heading indicates positive toxicity testing results reported by the National Institute of Occupational Safety and Health's Registry of Toxic Effects of Chemical Substances (RTECS). Some chemicals (mostly appearing in profiles of Hazardous Waste facilities), are reported as mixtures, and RTECS health effect information is only available for individual chemicals. In addition, RTECS only provides information on approximately 100,000 common chemicals. Consequently, the absence of potential health effect summary information for a particular chemical identified in a Toxic Site Profile does not necessarily mean that the chemical does not pose potential health effects.

The Maximum Contaminant Level (MCL) in drinking water allowed for selected chemicals is also noted. In most cases, the only applicable MCL has been set by the New York State Department of Health (NYSDOH). Where NYSDOH has not set an MCL, the federal standard, if one exists, is listed and is marked by an asterisk.

Presented below are column headings that describe the health effect definitions used in RTECS and applicable New York State and federal drinking water standards. Reference sources for information presented in this section are also provided.

ACUTE TOX: **Acute Toxicity:** Short-term exposure to this chemical can cause lethal and non-lethal toxicity effects not included in the following four categories.

TUMOR TOX: **Tumorigenic Toxicity:** The chemical can cause an increase in the incidence of tumors.

MUTAG TOX: **Mutagenic Toxicity:** The chemical can cause genetic alterations that are passed from one generation to the next.

REPRO TOX: **Reproductive Toxicity:** May signify one of the following effects: maternal effects, paternal effects, effects on fertility, effects on the embryo or fetus, specific developmental abnormalities, tumorigenic effects, or effects on the newborn (only positive reproductive effects data for mammalian species are referenced).

IRRIT TOX: **Primary Irritant:** The chemical can cause eye or skin irritation.

MCL: **Drinking Water Standard - Maximum Contaminant Level (MCL)** listed under Drinking Water Supplies, 10 NYCRR Part 5, Subparts 1.51(f),(g), and (h) for NYDOH MCL's and under the Safe Drinking Water Act, 40 CFR 141, Subparts B and G, (* indicates value for total trihalomethanes) for federal MCL's.

Reference Source for Toxicity Information: Registry of Toxic Effects of Chemical Substances (RTECS), NIOSH (on-line database); For further information, contact: NIOSH, 4676 Columbia Parkway, Cincinnati, OH, 45226, 800/35-NIOSH.

Reference Source for Drinking Water Standards: New York State Department of Health, Bureau of Toxic Substances Assessment, 2 University Place, Room 240, Albany, NY 12203, 518/458-6373.

U.S. Environmental Protection Agency, Office of Drinking Water, 401 M St SW, Mailstop WH-556, Washington, DC, 20460, 202/260-5700.

Inactive Hazardous Waste Disposal Site Classifications:

- 1 -- Causing or presenting an imminent danger of causing irreversible or irreparable damage to the public health or the environment -- immediate action required;
- 2 -- Significant threat to the public health or environment -- action required;
- 3 -- Does not Present a significant threat to the environment or public health -- action may be deferred;
- 4 -- Site properly closed --requires continued management;
- 5 -- Site properly closed, no evidence of present or potential adverse impact -- no further action required;
- 2a -- This temporary classification has been assigned to sites where there is inadequate data to assign them to the five classifications specified by law;
- A -- Work underway and not yet complete;
- P -- Potential Site;
- D₁, 2, 3 -- Delisted Site (1: hazardous waste not found; 2: remediated; 3: consolidated site or site incorrectly listed);
- C -- Remediation Complete (formerly D2).



NO NATIONAL PRIORITIES LIST (NPL) SITES IDENTIFIED WITHIN THE SEARCH AREA



NO INACTIVE HAZARDOUS WASTE DISPOSAL REGISTRY OR REGISTRY-QUALIFYING SITES IDENTIFIED WITHIN THE SEARCH AREA



NO RCRA CORRECTIVE ACTION SITES IDENTIFIED WITHIN THE SEARCH AREA



NO CERCLIS SUPERFUND SITES IDENTIFIED WITHIN THE SEARCH AREA



NO BROWNFIELDS SITES IDENTIFIED WITHIN THE SEARCH AREA



NO SOLID WASTE FACILITIES IDENTIFIED WITHIN THE SEARCH AREA



NO HAZARDOUS WASTE TREATMENT/STORAGE/DISPOSERS IDENTIFIED WITHIN THE SEARCH AREA



NO ACTIVE TANK FAILURES IDENTIFIED WITHIN THE SEARCH AREA



NO ACTIVE TANK TEST FAILURES IDENTIFIED WITHIN THE SEARCH AREA



NO ACTIVE UNKNOWN CAUSE SPILLS AND OTHER CAUSE SPILLS IDENTIFIED WITHIN THE SEARCH AREA



NO ACTIVE HAZARDOUS SPILLS – MISC. SPILL CAUSES – EQUIPMENT FAILURE, HUMAN ERROR, TANK OVERFILL, DELIBERATE SPILL, TRAFFIC ACCIDENT, HOUSEKEEPING, ABANDONED DRUM, VANDALISM AND STORMS – IDENTIFIED WITHIN THE SEARCH AREA.



CLOSED STATUS TANK FAILURES IDENTIFIED WITHIN THE SEARCH AREA

Please Note: * – Compass directions can vary substantially for sites located very close to the subject property address.

Map Identification Number 1 **MOBILE HOME** **Spill Number: 9204383** **Close Date: 08/31/1992**
 41 FORGE ROAD RIVERHEAD, NY TT-Id: 520A-0167-653

MAP LOCATION INFORMATION
 Site location mapped by: MANUAL MAPPING (3)
 Approximate distance from property: 0 feet

ADDRESS CHANGE INFORMATION
 Revised street: NO CHANGE
 Revised zip code: 11901

Source of Spill: PRIVATE DWELLING Spiller: MOBILE HOME Spiller Phone:
 Notifier Type: Responsible Party Notifier Name: Notifier Phone:
 Caller Name: SANDY YOUNG Caller Agency: CITIZEN Caller Phone: (516) 369-9709
 DEC Investigator: KAKISPER Contact for more spill info: Contact Person Phone:

Category: Known petroleum or hazardous material release with minimal potential for fire/explosion (indoors or outdoors), drinking water contamination, or releases to surface waters.

Class: Willing RP – DEC Field Response – Corrective Action Initiated, Taken Over, or Completed by RP or Other Agency

Spill Date	Date Cleanup Ceased	Cause of Spill	Meets Cleanup Standards		Penalty Recommended	
07/15/1992	08/31/1992	TANK FAILURE	UNKNOWN		NO	

Material Spilled	Material Class	Quantity Spilled		Quantity Recovered		Resource(s) Affected
		Units		Units		
KEROSENE	PETROLEUM	200.00	GALLONS	0.00	GALLONS	SOIL

Caller Remarks:
 ALREADY CONTACTED FUEL COMP, NO CLEAN UP DONE, TANK IS 1/4 FULL

DEC Investigator Remarks:
 Prior to Sept, 2004 data translation this spill Lead_DEC Field was "KISPRT"
 08/31/92: TANK EMPTIED, REMOVED APPROX 2 1/2 YDS REMOVED, SOIL BOXINGS DONE. NO NEED FOR FURTHER ACTION.

Map Identification Number 2

SHORE RESIDENCE

Spill Number: 0409910

Close Date: 08/04/2005



1340 WEST MAIN

RIVERHEAD, NY

TT-Id: 520A-0169-172

MAP LOCATION INFORMATION

Site location mapped by: MANUAL MAPPING (3)

Approximate distance from property: 0 feet

ADDRESS CHANGE INFORMATION

Revised street: 1340 W MAIN

Revised zip code: 11901

Source of Spill: PRIVATE DWELLING

Notifier Type: Other

Caller Name: PATRICIA BROWN

DEC Investigator: Unassigned

Spiller: DOROTHY SHORE – SHORE RESIDENCE

Notifier Name: PATRICIA BROWN

Caller Agency: PETRO OIL

Contact for more spill info: DOROTHY SHORE

Spiller Phone: (631) 727-1604

Notifier Phone: (516) 686-2023

Caller Phone: (516) 686-2023

Contact Person Phone: (631) 727-1604

Category: Known petroleum or hazardous material release with minimal potential for fire/explosion (indoors or outdoors), drinking water contamination, or releases to surface waters.

Class: Willing RP – No DEC Field Response – Corrective Action Initiated or Completed by RP or Other Agency

Spill Date	Date Cleanup Ceased	Cause of Spill	Meets Cleanup Standards		Penalty Recommended	
12/06/2004		TANK FAILURE	NO		NO	

Material Spilled	Material Class	Quantity Spilled		Quantity Recovered		Resource(s) Affected
		Units		Units		
#2 FUEL OIL	PETROLEUM	0	GALLONS	0	GALLONS	SOIL

Caller Remarks:

due to age has leaked:

DEC Investigator Remarks:

12/6/04 TELECON PATRICIA BROWN,PETRO, AST OUTSIDE LEAK, UNK AMT INTO SOIL, 14 1/2" OF PRODUCT REMAINING IN TANK,HOMEOWNER NOT HOME, MAGNAPATCH PLACED ON TANK TO STOP THE LEAK, LEFT MESSAGE FOR DOROTHY SHORE



CLOSED STATUS TANK TEST FAILURES IDENTIFIED WITHIN THE SEARCH AREA

Please Note: * – Compass directions can vary substantially for sites located very close to the subject property address.

Map Identification Number 3 **VET HOSPITAL** **Spill Number: 0710953** **Close Date: 02/28/2008**
 1182 WEST MAIN STREET RIVERHEAD, NY 11901 TT-Id: 520A-0210-774

MAP LOCATION INFORMATION

Site location mapped by: MANUAL MAPPING (3)
 Approximate distance from property: 0 feet

ADDRESS CHANGE INFORMATION

Revised street: 1182 W MAIN ST
 Revised zip code: NO CHANGE

Source of Spill: COMMERCIAL/INDUSTRIAL Spiller: BOB URBAN – VET HOSPITAL Spiller Phone: (631) 321-4670
 Notifier Type: Tank Tester Notifier Name: Notifier Phone:
 Caller Name: Caller Agency: Caller Phone:
 DEC Investigator: hmcirrit Contact for more spill info: BOB URBAN Contact Person Phone: (631) 321-4670

Category: Known or probable release, where, without action, there is a potential for a fire/explosion hazard (indoors or outdoors),
 contamination of drinking water supplies, or significant release to surface waters.

Class: Willing RP – DEC Field Response – Corrective Action Initiated, Taken Over, or Completed by RP or Other Agency

Spill Date	Date Cleanup Ceased	Cause of Spill	Meets Cleanup Standards		Penalty Recommended	
01/16/2008		TANK TEST FAILURE	NO		NO	

Material Spilled	Material Class	Quantity Spilled	Units	Quantity Recovered	Units	Resource(s) Affected
#2 FUEL OIL	PETROLEUM	0	GALLONS	0	GALLONS	SOIL

TANK TEST INFORMATION

Tank Number	Tank Size	Tank Test Method	Leak Rate	Gross Leak or Failure
	550	Horner EZ Check I or II	0.00	UNKNOWN

Caller Remarks:

TANK HAS BEEN TAKEN OUT OF SERVICE AND THEY CONVERTED TO GAS

DEC Investigator Remarks:

1/16/08 1140 JP SPOKE W/BOB. TANK NOT CURRENTLY IN USE BUT STILL HAS OIL IN IT. TANK FAILED EZ LOCATER 3 TEST. HIRED BY SOUTH BAY ENV. SCOTT STENLICK 631-539-9959.

TANK VENT AND FILL REMOVED FROM TANK AND TESTED TIGHT, TANK TO BE ABANDONED IN PLACE



CLOSED STATUS UNKNOWN CAUSE SPILLS AND OTHER CAUSE SPILLS IDENTIFIED WITHIN THE SEARCH AREA

Please Note: * – Compass directions can vary substantially for sites located very close to the subject property address.

Map Identification Number 4 **UNK** **Spill Number: 9301322** **Close Date: 12/23/1993**
 RTE 25 & FORGE POND RD RIVERHEAD, NY TT-Id: 520A-0175-948

MAP LOCATION INFORMATION
 Site location mapped by: MANUAL MAPPING (4)
 Approximate distance from property: 0 feet

ADDRESS CHANGE INFORMATION
 Revised street: RTE 25 / FORGE RD
 Revised zip code: 11933

Source of Spill: UNKNOWN Spiller: UNK Spiller Phone:
 Notifier Type: DEC Notifier Name: Notifier Phone:
 Caller Name: MIKE HUGHES Caller Agency: NYS DEC OPERATIONS Caller Phone: (516) 444-
 DEC Investigator: CAMPBELL Contact for more spill info: Contact Person Phone:

Category: Known petroleum or hazardous material release with minimal potential for fire/explosion (indoors or outdoors), drinking water contamination, or releases to surface waters.

Class: Unknown RP – DEC Field Response – DEC Corrective Action Required

Spill Date	Date Cleanup Ceased	Cause of Spill	Meets Cleanup Standards	Penalty Recommended
04/28/1993	12/23/1993	UNKNOWN	UNKNOWN	NO

Material Spilled	Material Class	Quantity Spilled	Units	Quantity Recovered	Units	Resource(s) Affected
UNKNOWN PETROLEUM	PETROLEUM	0	GALLONS	0	GALLONS	GROUNDWATER

Caller Remarks:
 DURING INSTALLATION OF FENCE POSTS ON DEC PROPERTY OIL WAS FOUND IN GROUND.

DEC Investigator Remarks: DEC INVESTIGATOR REMARKS NOT AVAILABLE FOR THIS SPILL ACCORDING TO THE LAST UPDATE.

The following DEC Investigator Remarks were available prior to 1/1/2002:

04/28/93: A: DEC OPERATIONS REPORTS FINDING OIL IN GROUND WHILE INSTALLING FENCE POSTS ON DEC PROPERTY.

04/28/93: B: DEC SPILLS (CAMPBELL) RESPONDS– SITE IS BETWEEN PECONIC RIVER AND RTE 25. AREA IS CURRENTLY LIGHT RESIDENTIAL; HISTORY UNKNOWN.

04/28/93: C: DEPTH TO WATER IN FENCE POST EXCAVATION APPROX 15 INCHES.

04/28/93: D: OBTAINED AN HNU READING OF 60PPM ON ONE SIDE OF THE HOLE, NOTHING ON THE OTHER THREE SIDES.

04/28/93: E: DID THREE OTHER BORINGS– THE ONE CLOSEST TO THE FENCE POST HOLE HAD "PETRO" FILM AND MATERIAL WAS ABSORBED ONTO PAD. HNU READINGS OF 20–70PPM HERE.

04/28/93: F: THERE WAS NO VISIBLE EVIDENCE OF PETRO, NO ODOR, NOR ANY POSITIVE HNU READINGS IN THE OTHER TWO BORINGS.

04/28/93: G: FOUND BLACKTOP AND SOME DEBRIS NEAR THE BORING THAT HAD "PETRO" ODOR.

06/10/93: CAMPBELL ON SITE: TOOK SOIL AND GROUNDWATER SAMPLES.

07/13/93: RECEIVE DATA (CON–TEST ENV CONSULTING/TESTING BETHPAGE NY WAS THE LAB): ND FOR BTEX IN SOIL; TRACE OF ETHYLBENZENE IN WATER. TOTAL PETRO HYDROCARBONS 110PPM IN SOIL; 4.9PPM IN WATER.

07/15/93: SPILLS REVIEWS LAB DATA: NO FURTHER REMEDIAL ACTION NEEDED AT THIS TIME.

09/14/93: ***OPERATIONS ADVISES THAT THE SITE IS ACTUALLY OWNED BY LILCO; WE HAVE A COOPERATIVE MANAGEMENT AGREEMENT WITH THEM.***.

09/14/93: SPILLS NOTIFIES OPERATIONS THAT WE FEEL NO FURTHER REMEDIAL ACTION IS WARRANTED AT THIS TIME.

Map Identification Number 5



UNKNOWN

1361 WEST MAIN STREET/KOROM AVENUE
POLE #174

RIVERHEAD, NY

Spill Number: 0612767

Close Date: 03/12/2007

TT–Id: 520A–0229–043

MAP LOCATION INFORMATION

Site location mapped by: MANUAL MAPPING (4)
Approximate distance from property: 0 feet

ADDRESS CHANGE INFORMATION

Revised street: NO CHANGE
Revised zip code: 11901

Source of Spill: INSTITUTIONAL, EDUC, GOV, OTHER	Spiller: ROB LOWE – KEYSpan	Spiller Phone: (646) 235-0404
Notifier Type: Responsible Party	Notifier Name:	Notifier Phone:
Caller Name:	Caller Agency:	Caller Phone:
DEC Investigator: Unassigned	Contact for more spill info: ROB LOWE	Contact Person Phone: (646) 235-0404

Category: Known petroleum or hazardous material release with minimal potential for fire/explosion (indoors or outdoors), drinking water contamination, or releases to surface waters.
 Class: Willing RP – No DEC Field Response – Corrective Action Initiated or Completed by RP or Other Agency

Spill Date	Date Cleanup Ceased	Cause of Spill	Meets Cleanup Standards		Penalty Recommended	
02/26/2007		OTHER	NO		NO	

Material Spilled	Material Class	Quantity Spilled		Quantity Recovered		Resource(s) Affected
		Units		Units		
DIELECTRIC FLUID	PETROLEUM	2.00	GALLONS	0.00	GALLONS	SOIL

Caller Remarks:

CAR HIT A POLE AND CREW ENROUTE: NO WATER DRAIN ETC.

DEC Investigator Remarks:

2/26 10:55 JENNIFER SPOKE WITH ROB LOWE, CAR HIT POLE, DIELECTRIC FLUID TO SNOW, DIELECTRIC FLUID WAS NO PCB, NO DRAINS, CREW ON SITE CLEANING UP CURRENTLY

CLEANUP BY KEYSpan AND WASTE RECYCLING COMPLETED ON 2/26/07
 DOCUMENTS IN KEYSpan FILES

FILE HAS BEEN DESTROYED ACCORDING TO STATE ARCHIVE AND RECORD ADMINISTRATOR RETENTION/DISPOSAL PROCEDURES

ALL INFORMATION INCLUDED IN DATABASE

Map Identification Number 6



BOGNER RESIDENCE
 170 FORGE RIVER ROA

RIVERHEAD, NY

Spill Number: 0210755

Close Date: 01/27/2003
 TT-Id: 520A-0167-657

MAP LOCATION INFORMATION

Site location mapped by: MANUAL MAPPING (3)
 Approximate distance from property: 0 feet

ADDRESS CHANGE INFORMATION

Revised street: NO CHANGE
 Revised zip code: 11901

Source of Spill: PRIVATE DWELLING Spiller: LAWRENCE & HEIDI BOGNER – BOGNER RESIDENCE Spiller Phone:
 Notifier Type: Fire Department Notifier Name: Notifier Phone:
 Caller Name: DAVID ANDRUSZKIEWICZ Caller Agency: TOWN OF RIVERHEAD FIRE Caller Phone: (631) 722-3646
 DEC Investigator: UNASSIGNED Contact for more spill info: LAWRENCE & HEIDI BOGNER Contact Person Phone:

Category: Known petroleum or hazardous material release with minimal potential for fire/explosion (indoors or outdoors), drinking water contamination, or releases to surface waters.
 Class: Willing RP – No DEC Field Response – Corrective Action Initiated or Completed by RP or Other Agency

Spill Date	Date Cleanup Ceased	Cause of Spill	Meets Cleanup Standards		Penalty Recommended	
01/27/2003		UNKNOWN	YES		NO	


Material Spilled	Material Class	Quantity Spilled		Quantity Recovered		Resource(s) Affected
		Units		Units		
#2 FUEL OIL	PETROLEUM	15.00	GALLONS	0.00	GALLONS	SOIL

Caller Remarks:

house appears that is was vacated for a while – there are also broken water pipes in residence – fire dept on scene putting speedy dry down – cell # 631-664-2038 – req call back

DEC Investigator Remarks:

Prior to Sept, 2004 data translation this spill Lead DEC Field was "NONE"
 14:10 TELECON CALLER-CONTAINED ON CONCRETE FLOOR OF GARAGE, NO SOIL OR DRAINS AFFECTED. LEAKED FROM A LINE OR FITTING. LEAK HAS BEEN STOPPED. HOMEOWNER TO ARRANGE FOR PERMANENT REPAIR. SPILL HAS BEEN ENTIRELY ABSORBED. WILL DOUBLE BAG FOR DISPOSAL,NO RESPONSE

Map Identification Number 7 **HODGINS RESIDENCE**
 160 FORGE ROAD

Spill Number: 0107241 **Close Date: 10/15/2001**
 CALVERTON, NY TT-Id: 520A-0167-652

MAP LOCATION INFORMATION
 Site location mapped by: MANUAL MAPPING (3)
 Approximate distance from property: 0 feet

ADDRESS CHANGE INFORMATION
 Revised street: NO CHANGE
 Revised zip code: 11933

Source of Spill: PRIVATE DWELLING Spiller: CALLER – PETRO OIL Spiller Phone:
 Notifier Type: Responsible Party Notifier Name: GUY EATON Notifier Phone:
 Caller Name: KATHLEEN HARPER Caller Agency: PETRO OIL Caller Phone: (516) 686–2019
 DEC Investigator: UNASSIGNED Contact for more spill info: HARRY HODGINS Contact Person Phone: (631) 727–8511

Category: Known petroleum or hazardous material release with minimal potential for fire/explosion (indoors or outdoors), drinking water contamination, or releases to surface waters.
 Class: Willing RP – No DEC Field Response – Corrective Action Initiated or Completed by RP or Other Agency

Spill Date	Date Cleanup Ceased	Cause of Spill	Meets Cleanup Standards		Penalty Recommended	
10/13/2001		OTHER	YES		NO	

Material Spilled	Material Class	Quantity Spilled	Units	Quantity Recovered	Units	Resource(s) Affected
#2 FUEL OIL	PETROLEUM	5.00	GALLONS	0.00	GALLONS	SOIL

Caller Remarks:

over fill – less than 5 gallons was spilled to dirt – unk about clean up yet

DEC Investigator Remarks:

Prior to Sept, 2004 data translation this spill Lead_DEC Field was "NONE"
 10/15/01 TELECON BILL AT PETRO: PETRO HANDLED CLEANUP THEMSELVES

Map Identification Number 8 **DEC ACCESS/LIPA/KEYSPAN** **Spill Number: 0025130** **Close Date: 07/27/2000**
 RTE 25/MILL RIVERHEAD, NY TT-Id: 520A–0166–223

MAP LOCATION INFORMATION
 Site location mapped by: MANUAL MAPPING (3)
 Approximate distance from property: 0 feet

ADDRESS CHANGE INFORMATION
 Revised street: NO CHANGE
 Revised zip code: 11901

Source of Spill: COMMERCIAL/INDUSTRIAL Spiller: UNK Spiller Phone:
 Notifier Type: DEC Notifier Name: Notifier Phone:
 Caller Name: MIKE HUGHES Caller Agency: NYS DEC OPERATIONS REG 1 Caller Phone: (631) 444–0320
 DEC Investigator: HMCIRBIT Contact for more spill info: MIKE HUGHES Contact Person Phone: (631) 444–0320

Category: Investigation indicates there was no spill.
 Class: Any Type of RP, Including No RP – DEC Field Response – Corrective Action Not Required or Not Possible

Spill Date	Date Cleanup Ceased	Cause of Spill	Meets Cleanup Standards		Penalty Recommended		
07/17/2000		UNKNOWN	YES		NO		
Material Spilled		Material Class	Quantity Spilled	Units	Quantity Recovered	Units	Resource(s) Affected
UNKNOWN PETROLEUM		PETROLEUM	0	GALLONS	0	GALLONS	GROUNDWATER

Caller Remarks:

DEC HAS FISHING ACCESS AGREEMENT WITH LIPA/KEYSPAN. DEC OPERATIONS WAS ON SITE DOING SOME DIGGING AND FOUND WHAT THEY BELIEVE IS FAIRLY LARGE AREA (POSSIBLY 100 SQ FT; NOT KNOWN HOW THIS WAS DETERMINED) WITH FLOATING PETRO (POSSIBLY DIESEL?). THIS MAY OR MAY NOT BE RELATED TO SPILL 9301322 (CLOSED).

DEC Investigator Remarks:

Prior to Sept, 2004 data translation this spill Lead_DEC Field was "CIRRITO 00-073"
 SOIL IS BOG, NO OIL ODORS, NO FLOATING PRODUCT



CLOSED STATUS HAZARDOUS SPILLS – MISC. SPILL CAUSES – EQUIPMENT FAILURE, HUMAN ERROR, TANK OVERFILL, DELIBERATE SPILL, TRAFFIC ACCIDENT, HOUSEKEEPING, ABANDONED DRUM, VANDALISM AND STORMS – WITHIN THE SEARCH AREA.

Please Note: * – Compass directions can vary substantially for sites located very close to the subject property address.

Map Identification Number 9 **SPILL NUMBER 9704371** **Spill Number: 9704371** **Close Date: 07/31/1997**
 RTE 25/KROEMER AVENUE RIVERHEAD, NY TT-Id: 520A-0164-611

MAP LOCATION INFORMATION
 Site location mapped by: MANUAL MAPPING (3)
 Approximate distance from property: 0 feet

ADDRESS CHANGE INFORMATION
 Revised street: NO CHANGE
 Revised zip code: 11901

Source of Spill: UNKNOWN Spiller: UNKNOWN Spiller Phone:
 Notifier Type: Police Department Notifier Name: SGT MULCAHY Notifier Phone: (516) 727-4500
 Caller Name: SGT MULCAHY Caller Agency: RIVERHEAD TOWN PD Caller Phone: (516) 727-4500
 DEC Investigator: WJPARISH Contact for more spill info: Contact Person Phone:

Category: Known or probable release, where, without action, there is a potential for a fire/explosion hazard (indoors or outdoors),
 contamination of drinking water supplies, or significant release to surface waters.
 Class: Unknown RP – DEC Field Response – DEC Corrective Action Required

Spill Date	Date Cleanup Ceased	Cause of Spill	Meets Cleanup Standards		Penalty Recommended	
07/13/1997		ABANDONED DRUM	YES		NO	
Material Spilled	Material Class	Quantity Spilled	Units	Quantity Recovered	Units	Resource(s) Affected
UNKNOWN MATERIAL	OTHER	15.00	GALLONS	0.00	GALLONS	SOIL

Caller Remarks:

3 5GAL SEALED WATER CONTAINERS ON SIDE OF RD CONTAINING A BLACK LIQUID

DEC Investigator Remarks:

Prior to Sept, 2004 data translation this spill Lead_DEC Field was "PARISH"
 7/31/97 SITE CHECKED, NO CONTAINERS FOUND. NO SPILLAGE OBSERVED, NO OTHER ACTION NEEDED

Map Identification Number 10 **ALLEN RESIDENCE** **Spill Number: 9410351** **Close Date: 11/04/1994**
 1162 WEST MAIN STREET RIVERHEAD, NY TT-Id: 520A-0173-556

MAP LOCATION INFORMATION
 Site location mapped by: MANUAL MAPPING (3)
 Approximate distance from property: 0 feet

ADDRESS CHANGE INFORMATION
 Revised street: 1162 W. MAIN ST.
 Revised zip code: 11901

Source of Spill: PRIVATE DWELLING Spiller: ALLEN RESIDENCE Spiller Phone:
 Notifier Type: Responsible Party Notifier Name: Notifier Phone:
 Caller Name: TANYA Caller Agency: GIFFORDS Caller Phone: (516) 576-3000
 DEC Investigator: UNASSIGNED Contact for more spill info: Contact Person Phone:


Category: Known petroleum or hazardous material release with minimal potential for fire/explosion (indoors or outdoors), drinking water contamination, or releases to surface waters.
 Class: Willing RP – No DEC Field Response – Corrective Action Initiated or Completed by RP or Other Agency

Spill Date	Date Cleanup Ceased	Cause of Spill	Meets Cleanup Standards	Penalty Recommended
11/03/1994	11/04/1994	EQUIPMENT FAILURE	UNKNOWN	NO

Material Spilled	Material Class	Quantity Spilled	Units	Quantity Recovered	Units	Resource(s) Affected
#2 FUEL OIL	PETROLEUM	1.00	GALLONS	0.00	GALLONS	SOIL

Caller Remarks:
 SEAL ON FILTER HAD HOLE, REPLACED FILTER, SPEEDI DRI APPLIED

DEC Investigator Remarks:
 Prior to Sept, 2004 data translation this spill Lead_DEC Field was "NONE"

Map Identification Number 11 **UNKNOWN**
 MILL ROAD & RTE 25

SOUTHAMPTON, NY

Spill Number: 8501535

Close Date: 04/27/1986
 TT-Id: 520A-0175-740

MAP LOCATION INFORMATION
 Site location mapped by: MANUAL MAPPING (3)
 Approximate distance from property: 0 feet

ADDRESS CHANGE INFORMATION
 Revised street: NO CHANGE
 Revised zip code: 11901

Source of Spill: UNKNOWN
 Notifier Type: Other
 Caller Name: JEFF SEEVERS
 DEC Investigator: WXOBRIEN

Spiller: UNK
 Notifier Name:
 Caller Agency: SUFFOLK LIFE
 Contact for more spill info:

Spiller Phone:
 Notifier Phone:
 Caller Phone: (516) 369-0800
 Contact Person Phone:

Spill Date	Date Cleanup Ceased	Cause of Spill	Meets Cleanup Standards	Penalty Recommended
08/01/1985	04/27/1986	DELIBERATE	UNKNOWN	NO

Material Spilled	Material Class	Quantity Spilled	Units	Quantity Recovered	Units	Resource(s) Affected
UNKNOWN PETROLEUM	PETROLEUM	0	GALLONS	0	GALLONS	SOIL

Caller Remarks:

DELIBERATE DUMPING.200 BAGS(TWO PILES). PEDNEAULT ASSOCIATES ANALYZED-RESULTS SHOW ITS A SLUDGE COMPRISED OF LIGHT FUEL OIL,A SMALL AMT OF GASOLINE & A LARGE AMT OF DIRT. NO PCB'S OR PESTICIDES.MPC

DEC Investigator Remarks:

Prior to Sept, 2004 data translation this spill Lead_DEC Field was "O'BRIEN FD"
 10/10/95: This is additional information about material spilled from the translation of the old spill file: CONCEALED OIL.

FILE HAS BEEN DESTROYED ACCORDING TO STATE ARCHIVE AND RECORD ADMINISTRATOR RETENTION/DISPOSAL PROCEDURES

Map Identification Number 12 **RIVERHEAD GAS PLANT**
 MILL ROAD/MAIN STREET

RIVERHEAD, NY

Spill Number: 1011128

Close Date: 05/05/2011
 TT-Id: 520A-0262-224

MAP LOCATION INFORMATION
 Site location mapped by: MANUAL MAPPING (3)
 Approximate distance from property: 0 feet

ADDRESS CHANGE INFORMATION
 Revised street: MILL RD / MAIN ST
 Revised zip code: 11901

Source of Spill: COMMERCIAL VEHICLE Spiller: JOSPEH BARBERA – NATIONAL GRID Spiller Phone:
 Notifier Type: Responsible Party Notifier Name: Notifier Phone:
 Caller Name: Caller Agency: Caller Phone:
 DEC Investigator: Unassigned Contact for more spill info: JOSPEH BARBERA Contact Person Phone: (516) 790-5726

Category: Known petroleum or hazardous material release with minimal potential for fire/explosion (indoors or outdoors), drinking water contamination, or releases to surface waters.
 Class: Willing RP – No DEC Field Response – Corrective Action Initiated or Completed by RP or Other Agency

Spill Date	Date Cleanup Ceased	Cause of Spill	Meets Cleanup Standards		Penalty Recommended	
02/04/2011		EQUIPMENT FAILURE	NO		NO	


Material Spilled	Material Class	Quantity Spilled		Quantity Recovered		Resource(s) Affected
		Units		Units		
PROPYLENE GLYCOL	OTHER	5.00	GALLONS	0.00	GALLONS	SOIL

Caller Remarks:

1501 THE CALLER ADVISED DISPATCH THE SPILL WAS DUE TO A FAULTY LINE WHICH CAUSED THE SPILL TO SPREAD ONTO THE SNOW. THE AFFECTED AREA WAS ABOUT A FOOT IN DIAMETER. NO WATER WAYS AFFECTED. ONLY SOIL AND SNOW. CLEAN UP IS BEING CONDUCTED BY WASTE RECYCLING. CALL BACK FROM SPILLS REP. IS NOT NEEDED AT THIS TIME.

DEC Investigator Remarks:

PER NATIONAL GRID INCIDENT DESCRIPTION:
 DEFECTIVE RUPTURE DISK OF AN EXTERIOR PROPYLENE GLYCOL HEAT EXCHANGER SPILLED LESS THAN 5 GALLONS ONTO THE GROUND AND SNOW
 WRS CONTRACTOR

Map Identification Number 13 **UNKNOWN**
 1241 WEST MAIN STREET

RIVERHEAD, NY

Spill Number: 0507388

Close Date: 04/15/2009
 TT-Id: 520A-0173-557

MAP LOCATION INFORMATION
 Site location mapped by: MANUAL MAPPING (4)
 Approximate distance from property: 0 feet

ADDRESS CHANGE INFORMATION
 Revised street: 1241 W MAIN ST
 Revised zip code: 11901

Source of Spill: UNKNOWN	Spiller: UNKNOWN	Spiller Phone:
Notifier Type: Citizen	Notifier Name: KAREN NIZICH	Notifier Phone: (631) 872-9810
Caller Name: KAREN NIZICH	Caller Agency:	Caller Phone: (631) 872-9810
DEC Investigator: dhraymon	Contact for more spill info: KAREN NIZICH	Contact Person Phone: (631) 872-9810

Category: Known or probable release, where, without action, there is a potential for a fire/explosion hazard (indoors or outdoors), contamination of drinking water supplies, or significant release to surface waters.
 Class: Unknown RP – DEC Field Response – DEC Corrective Action Required

Spill Date	Date Cleanup Ceased	Cause of Spill	Meets Cleanup Standards		Penalty Recommended	
09/20/2005		ABANDONED DRUM	NO		NO	

Material Spilled	Material Class	Quantity Spilled		Quantity Recovered		Resource(s) Affected
		Units		Units		
UNKNOWN PETROLEUM	PETROLEUM	0	GALLONS	0	GALLONS	SOIL

Caller Remarks:

FOUND DRUM AND PLACED ON SIDE OF ROAD: NEEDS TO BE PICKED UP;

DEC Investigator Remarks:

09/20/05 1102 Hrs: A citizen reported finding a drum on the edge of the road.

09/20/05 1130 Hrs: Spills office requested a response to the site. TD

09/20/05 1145 Hrs: TELECON WITH NOTIFIER, FOUND DRUMS ALONG HER PROPERTY LINE IN WOODED AREA AND MOVED ONTO ROADWAY WITH AID OF KEYSpan WORKERS. INTENTION WAS FOR SANITATION TO PICK UP, KEYSpan INFORMED NOTIFIER SANITATION WOULD NOT REMOVE AND PROVIDED DEC HOTLINE INFORMATION (TD)

09/20/05 1130-1152 Hrs (A): DEC responded to the site- this is on the main road going into Riverhead, and there is a mix of residential and commercial properties in the area. There was no answer at the complainant's house, which appeared to be an apartment house.

09/20/05 1130-1152 Hrs (B): THE DRUM HAD BEEN PLACED UPSIDE DOWN. It was old, rusted, and dented but did not appear to be leaking. It was 1/3 full of unknown material. There were no labels on the drum.

09/20/05 1130-1152 Hrs (C): At 1140 hrs, DR called the office and updated TD.

09/20/05 1130-1152 Hrs (D): After obtaining supervisor approval, DEC called Milro Associates (DEC'S PRIMARY CONTRACTOR) to see whether they were available to respond. Their office said they would have a supervisor call DEC's office. DR

09/20/05 1203 Hrs: After leaving the site, DEC office called to say Milro had said they could not respond until approximately 1600 hours. DR

09/20/05 1205 Hrs: DEC then called Environmental Services Inc (DEC'S SECONDARY CONTRACTOR)– they said they were available to respond. DR

09/20/05 1209 Hrs: DEC again called Milro, and spoke to Paul Basso– he said he had a crew in Manorville on a cleanup, but '...would prefer not to pull them as the owner is paying directly'. DR

09/20/05 1218 Hrs: DEC then called ESI and hired them. DR

09/20/05 1257 Hrs: DEC returned to the site– ESI was already present. UPON MOVING THE DRUM, SEVERAL PINHOLES WERE NOTICED IN THE TOP. THESE WERE DUCT–TAPED, AND THE DRUM THEN OVERPACKED. THERE WAS NEGLIGIBLE SPILLAGE. DR

09/28/05 1310 Hrs: Left message for Joe Parisi of ESI. DR

09/28/05 1325 Hrs: Parisi called– he suspects the material to be old kerosene or "creosol", and needs a sample analyzed to arrange disposal. DR

10/21/05 0915 Hrs: Parisi left message– 'MATERIAL IS HAZARDOUS WASTE'. He will fax the lab data. DR

10/21/05 approx 0930 Hrs: Received PARTIAL faxed lab data– IT WAS HAZARDOUS DUE TO THE LEVEL OF METALS. DR

10/21/05 approx 1445 Hrs: Parisi left message. DR

10/21/05 1450 Hrs: Left message for Parisi. DR

10/21/05 1455 Hrs: Parisi called– HE MAY DISPOSE OF THIS DRUM WITH THE DRUMS BEING STORED AT THE BROOKHAVEN LANDFILL [SPILL 0485550– ABANDONED TRACTOR TRAILER] BUT BILL SEPARATELY.

11/07/05: Received hardcopy of the ENTIRE lab data. DR

Map Identification Number 14**BASSO MOTORS**

1556 WEST MAIN STREET

RIVERHEAD, NY

Spill Number: 0225415**Close Date: 10/03/2008**

TT–Id: 520A–0168–925

MAP LOCATION INFORMATION

Site location mapped by: MANUAL MAPPING (3)

Approximate distance from property: 0 feet

ADDRESS CHANGE INFORMATION

Revised street: 1556 W MAIN ST

Revised zip code: 11901

Source of Spill: COMMERCIAL/INDUSTRIAL	Spiller: BRUCE BASSO – BASSO MOTORS	Spiller Phone: (631) 208–0809
Notifier Type: Citizen	Notifier Name: SAME	Notifier Phone:
Caller Name: ED GOODWIN	Caller Agency: CITIZEN	Caller Phone: (631) 848–2470
DEC Investigator: BXDONOVA	Contact for more spill info: BRUCE BASSO	Contact Person Phone: (631) 208–0809

Category: Known petroleum or hazardous material release with minimal potential for fire/explosion (indoors or outdoors), drinking water contamination, or releases to surface waters.
 Class: Unable or Unwilling RP – DEC Field Response – DEC Corrective Action Required

Spill Date	Date Cleanup Ceased	Cause of Spill	Meets Cleanup Standards		Penalty Recommended	
01/29/2003		HOUSEKEEPING	NO		NO	

Material Spilled	Material Class	Quantity Spilled		Quantity Recovered		Resource(s) Affected
		Units		Units		
WASTE OIL/USED OIL	PETROLEUM	0	GALLONS	0	GALLONS	SEWER


Caller Remarks:

AT LEAST 6 DRUMS, SOME WITHOUT CAPS ARE OVERFILLING WITH RAIN WATER AND DISPLACING OIL OUT OF THE DRUMS ONTO THE PAVEMENT AND ULTIMATELY INTO THE ON SITE DRAINS. SITE IS A HEAVY WEIGHT MOTOR REPAIR SHOP. THE DRUMS ARE IN THE PARKING LOT APPROXIMATELY 100 FEET BEHIND THE BUILDING.

DEC Investigator Remarks:

Prior to Sept, 2004 data translation this spill Lead_DEC Field was "BRIAN D 02–183"

NO DOCUMENTATION OF CLEANUP, G/W IMPACT UNLIKELY, ADMINISTRATIVE CLOSURE

Map Identification Number 15
 **PECONIC MARBLE**
 1556 WEST MAIN STREET

RIVERHEAD, NY

Spill Number: 0011084

Close Date: 04/27/2001
 TT–Id: 520A–0229–044

MAP LOCATION INFORMATION
 Site location mapped by: MANUAL MAPPING (3)
 Approximate distance from property: 0 feet

ADDRESS CHANGE INFORMATION
 Revised street: NO CHANGE
 Revised zip code: 11901

Source of Spill: COMMERCIAL/INDUSTRIAL	Spiller: CHRIS ELLIOTT – OWNER	Spiller Phone:
Notifier Type: Fire Department	Notifier Name: CHIEF	Notifier Phone: (631) 727-2751
Caller Name: BRUCE JOHNSON	Caller Agency: RIVERHEAD FIRE MARSHALL	Caller Phone: (631) 727-4500
DEC Investigator: BXDONOVA	Contact for more spill info: TENANT-DAVID PENCE	Contact Person Phone: (631) 369-0700

Category: Known petroleum or hazardous material release with minimal potential for fire/explosion (indoors or outdoors), drinking water contamination, or releases to surface waters.

Class: Willing RP – DEC Field Response – Corrective Action Initiated, Taken Over, or Completed by RP or Other Agency

Spill Date	Date Cleanup Ceased	Cause of Spill	Meets Cleanup Standards		Penalty Recommended	
01/10/2001		HOUSEKEEPING	YES		NO	

Material Spilled	Material Class	Quantity Spilled		Quantity Recovered		Resource(s) Affected
		Units		Units		
WASTE OIL/USED OIL	PETROLEUM	1.00	GALLONS	0.00	GALLONS	SOIL

Caller Remarks:

THE PREVIOUS TENANT LEFT A PAIL OF WASTE OIL ON THE DOCK OF BUSINESS & THE OWNER WAS SUPPOSED TO HAVE REMOVED IT BUT NEVER DID & DUE TO THE WEATHER THE PAIL OVERFLOWED ONTO SNOW & SOIL – FIRE MARSHALL WILL SEND NOTIFICATION TO SPILL TOMORROW & FOLLOW UP W/ DEC ALSO

DEC Investigator Remarks:

Prior to Sept, 2004 data translation this spill Lead DEC Field was "BRIAN D" CLEANUP LETTER ISSUED BY RIVERHEAD FIRE MARSHAL, MEG HIRED TO CLEAN THE SITE, MEG CLEANED SPILL WITH SPEEDI DRI AND PROPERLY DISPOSED



NO OIL STORAGE FACILITIES LARGER THAN 400,000 GALLONS IDENTIFIED WITHIN THE SEARCH AREA



PETROLEUM BULK STORAGE FACILITIES LESS THAN 400,000 GALLONS IDENTIFIED WITHIN THE SEARCH AREA

PLEASE NOTE: * Compass directions can vary substantially for sites located very close to the subject property address.

Map Identification Number 16 **BILT RITE AUTOMOTIVE CORP.** **Facility Id: 6-0188** **Source: SUFF. HEALTH DEPT**
 1141 W MAIN STR RIVERHEAD, NY 11901 TT-Id: 640A-0071-289

MAP LOCATION INFORMATION
 Site location mapped by: MANUAL MAPPING (3)
 Approximate distance from property: 0 feet

ADDRESS CHANGE INFORMATION
 Revised street: NO CHANGE
 Revised zip code: NO CHANGE

Owner Name: BILT RITE AUTOMOTIVE CORP.
 Owner Address: 1141 WEST MAIN ST, RIVERHEAD, NY 11901

Facility Phone #: (516)727-9123

This site was reported in previously released Suffolk County Dept. of Health data.

TANK NO.	TANK STATUS	TANK CONTENT	CAPACITY GALLONS	TANK LOCATION	INSTALL DATE	PERMIT ISSUED	REMOVED DATE
1	Removed – Marked for Removal 1991 (Confirmed)	WASTE OIL	275	Indoor Above			07/05/91

Map Identification Number 17 **THOMAS J WHITE TRUCKING** **Facility Id: 12155** **Source: SUFF. HEALTH DEPT**
 1240 RTE 25 WEST MAIN ST RIVERHEAD, NY 11901 Facility Ref. No.: 12036
 TT-Id: 640A-0071-292


MAP LOCATION INFORMATION
 Site location mapped by: MANUAL MAPPING (3)
 Approximate distance from property: 0 feet

ADDRESS CHANGE INFORMATION
 Revised street: 1240 W MAIN ST
 Revised zip code: NO CHANGE

Owner Name: WHITE BROS TRUCKING INC
 Owner Address:

Facility Phone #:

TANK NO.	TANK STATUS	TANK CONTENT	CAPACITY GALLONS	TANK LOCATION	INSTALL DATE	PERMIT ISSUED	REMOVED DATE
NO TANK INFORMATION WAS REPORTED FOR THIS SITE							

Map Identification Number 18 **RITAS AUTO**
 1689 RTE 25 WEST MAIN ST

Facility Id: 12237

Source: SUFF. HEALTH DEPT
 Facility Ref. No.: 12974
 TT-Id: 640A-0074-051


MAP LOCATION INFORMATION
 Site location mapped by: MANUAL MAPPING (3)
 Approximate distance from property: 0 feet

ADDRESS CHANGE INFORMATION
 Revised street: 1689 W MAIN ST
 Revised zip code: NO CHANGE

Owner Name: GEORGE KALAMARAS
 Owner Address:

Facility Phone #:

TANK NO.	TANK STATUS	TANK CONTENT	CAPACITY GALLONS	TANK LOCATION	INSTALL DATE	PERMIT ISSUED	REMOVED DATE
1	Removed – Marked for Removal 1991 (Confirmed)	GASOLINE	6000	Outdoor Under			101391
2	Removed – Marked for Removal 1991 (Confirmed)	GASOLINE	4000	Outdoor Under			103191
3	Removed – Marked for Removal 1991 (Confirmed)	GASOLINE	2000	Outdoor Under			103191
4	Removed – Marked for Removal 1991 (Confirmed)	DIESEL	1000	Outdoor Under			103191
5	Removed – Marked for Removal 1991 (Confirmed)	WASTE OIL	1000	Outdoor Under			103191

Map Identification Number 19 **RIVERHEAD AUTO DELIVERIES**
 1639 RTE 25 WEST MAIN ST

Facility Id: 12398

Source: SUFF. HEALTH DEPT
 Facility Ref. No.: 02430
 TT-Id: 640A-0082-909

MAP LOCATION INFORMATION
 Site location mapped by: MANUAL MAPPING (5)
 Approximate distance from property: 0 feet

ADDRESS CHANGE INFORMATION
 Revised street: 1639 W MAIN ST
 Revised zip code: NO CHANGE

Owner Name:
 Owner Address:

Facility Phone #:

TANK NO.	TANK STATUS	TANK CONTENT	CAPACITY GALLONS	TANK LOCATION	INSTALL DATE	PERMIT ISSUED	REMOVED DATE
NO TANK INFORMATION WAS REPORTED FOR THIS SITE							

Map Identification Number 20 **SUFFOLK ETCHED**
 1556 RTE 25 WEST MAIN ST

Facility Id: 12418

Source: SUFF. HEALTH DEPT
 Facility Ref. No.: 02738
 TT-Id: 640A-0059-086

MAP LOCATION INFORMATION
 Site location mapped by: MANUAL MAPPING (3)
 Approximate distance from property: 0 feet

ADDRESS CHANGE INFORMATION
 Revised street: NO CHANGE
 Revised zip code: NO CHANGE

Owner Name:
Owner Address:

Facility Phone #:

TANK NO.	TANK STATUS	TANK CONTENT	CAPACITY GALLONS	TANK LOCATION	INSTALL DATE	PERMIT ISSUED	REMOVED DATE
1	Removed – Marked for Removal 1989 (Confirmed)	INDUSTRIAL WASTES	6000	Indoor Above	82		010189
2	Removed – Marked for Removal 1989 (Confirmed)	FERRIC CHLORIDE	100	Indoor Above	82		010189
3	Removed – Marked for Removal 1989 (Confirmed)	FERRIC CHLORIDE	110	Indoor Above	82		010189
4	Removed – Marked for Removal 1989 (Confirmed)	CAUSTIC	1000	Indoor Above	82		010189

Map Identification Number 21 **RIVERHEAD ANIMAL HOSPITAL**
 1182 RTE 25 WEST MAIN ST

Facility Id: 12420

Source: SUFF. HEALTH DEPT
 Facility Ref. No.: 02796
 TT-Id: 640A-0071-287

MAP LOCATION INFORMATION
 Site location mapped by: MANUAL MAPPING (3)
 Approximate distance from property: 0 feet


ADDRESS CHANGE INFORMATION
 Revised street: 1182 W MAIN ST
 Revised zip code: NO CHANGE

Owner Name:
Owner Address:

Facility Phone #:

TANK NO.	TANK STATUS	TANK CONTENT	CAPACITY GALLONS	TANK LOCATION	INSTALL DATE	PERMIT ISSUED	REMOVED DATE
----------	-------------	--------------	------------------	---------------	--------------	---------------	--------------

NO TANK INFORMATION WAS REPORTED FOR THIS SITE

Map Identification Number 22 **OCEAN FANCY SEAFOOD**
 1175 RTE 25 WEST MAIN ST

Facility Id: 12434

Source: SUFF. HEALTH DEPT
 Facility Ref. No.: 03197
 TT-Id: 640A-0071-290

MAP LOCATION INFORMATION
 Site location mapped by: MANUAL MAPPING (3)
 Approximate distance from property: 0 feet

ADDRESS CHANGE INFORMATION
 Revised street: 1175 W MAIN ST
 Revised zip code: NO CHANGE


Owner Name:
Owner Address:

Facility Phone #:

TANK NO.	TANK STATUS	TANK CONTENT	CAPACITY GALLONS	TANK LOCATION	INSTALL DATE	PERMIT ISSUED	REMOVED DATE
1	Removed – Marked for Removal 1984 (Confirmed)	GASOLINE	550	Outdoor Under			010184
2	Removed – Marked for Removal 1984 (Confirmed)	GASOLINE	1000	Outdoor Under			010184
3	Exempt	#2 FUEL OIL	275	Outdoor Above	81		
4	Exempt	#2 FUEL OIL	275	Outdoor Above	81		

**** TANK INFO CONTINUES ON NEXT PAGE ****

5 Exempt #2 FUEL OIL 275 Outdoor Above 81

Map Identification Number 23 **NORTH FORK BANK**
 1556 RTE 25 WEST MAIN ST

Facility Id: 12465
 RIVERHEAD, NY 11901

Source: SUFF. HEALTH DEPT
 Facility Ref. No.: 04128
 TT-Id: 640A-0059-085

MAP LOCATION INFORMATION
 Site location mapped by: MANUAL MAPPING (3)
 Approximate distance from property: 0 feet

ADDRESS CHANGE INFORMATION
 Revised street: NO CHANGE
 Revised zip code: NO CHANGE

Owner Name: NORTH FORK BANK
 Owner Address:

Facility Phone #:

TANK NO.	TANK STATUS	TANK CONTENT	CAPACITY GALLONS	TANK LOCATION	INSTALL DATE	PERMIT ISSUED	REMOVED DATE
1	Unregist/Remvd-Marked for Removal 1992 (Confirmed)	GASOLINE	1000	Outdoor Under			081292
2	Unregist/Remvd-Marked for Removal 1992 (Confirmed)	#2 FUEL OIL	1000	Outdoor Under			081292
3	Unregist/Remvd-Marked for Removal 1992 (Confirmed)	#2 FUEL OIL	550	Outdoor Under			081292

Map Identification Number 24 **ALS BODY SHOP**
 83 FORGE RD

Facility Id: 12478
 RIVERHEAD, NY 11901

Source: SUFF. HEALTH DEPT
 Facility Ref. No.: 04840
 TT-Id: 640A-0061-730


MAP LOCATION INFORMATION
 Site location mapped by: MANUAL MAPPING (3)
 Approximate distance from property: 0 feet

ADDRESS CHANGE INFORMATION
 Revised street: NO CHANGE
 Revised zip code: NO CHANGE

Owner Name:
 Owner Address:

Facility Phone #:

TANK NO.	TANK STATUS	TANK CONTENT	CAPACITY GALLONS	TANK LOCATION	INSTALL DATE	PERMIT ISSUED	REMOVED DATE
NO TANK INFORMATION WAS REPORTED FOR THIS SITE							

Map Identification Number 25 **DYNAMIC RADIATOR**
 1863 RTE 25 MAIN ST

Facility Id: 12479
 RIVERHEAD, NY 11901

Source: SUFF. HEALTH DEPT
 Facility Ref. No.: 04875
 TT-Id: 640A-0069-587


MAP LOCATION INFORMATION
 Site location mapped by: MANUAL MAPPING (3)
 Approximate distance from property: 0 feet

ADDRESS CHANGE INFORMATION
 Revised street: NO CHANGE
 Revised zip code: NO CHANGE

Owner Name: DYNAMIC RADIATOR
 Owner Address:

Facility Phone #:

TANK NO.	TANK STATUS	TANK CONTENT	CAPACITY GALLONS	TANK LOCATION	INSTALL DATE	PERMIT ISSUED	REMOVED DATE
1	Removed – Marked for Removal 1982 (Confirmed)	GASOLINE	4000	Outdoor Under	71		010182
2	Removed – Marked for Removal 1982 (Confirmed)	GASOLINE	6000	Outdoor Under	71		010182
3	Removed – Marked for Removal 1982 (Confirmed)	GASOLINE	6000	Outdoor Under	71		010182
4	Removed – Marked for Removal 1982 (Confirmed)	WASTE OIL	550	Outdoor Under	71		010182
5	Removed – Marked for Removal 1985 (Confirmed)	GASOLINE	8000	Outdoor Under	85		010185
6	Removed – Marked for Removal 1985 (Confirmed)	GASOLINE	8000	Outdoor Under	85		010185
7	Removed – Marked for Removal 1985 (Confirmed)	GASOLINE	8000	Outdoor Under	85		010185

Map Identification Number 26 **AUTO FIX INC**
 1689 RTE 25 WEST MAIN ST

Facility Id: 12570
 RIVERHEAD, NY 11901

Source: SUFF. HEALTH DEPT
 Facility Ref. No.: 08781
 TT-Id: 640A-0080-519

MAP LOCATION INFORMATION
 Site location mapped by: MANUAL MAPPING (3)
 Approximate distance from property: 0 feet

ADDRESS CHANGE INFORMATION
 Revised street: 1689 W MAIN ST
 Revised zip code: NO CHANGE

Owner Name: AUTO FIX INC
 Owner Address:

Facility Phone #:

TANK NO.	TANK STATUS	TANK CONTENT	CAPACITY GALLONS	TANK LOCATION	INSTALL DATE	PERMIT ISSUED	REMOVED DATE
----------	-------------	--------------	------------------	---------------	--------------	---------------	--------------

NO TANK INFORMATION WAS REPORTED FOR THIS SITE

Map Identification Number 27 **KEYSPAN RIVERHEAD GAS PLANT**
 MILL RD

Facility Id: 12582
 RIVERHEAD, NY 11901

Source: SUFF. HEALTH DEPT
 Facility Ref. No.: 09226
 TT-Id: 640A-0059-563

MAP LOCATION INFORMATION
 Site location mapped by: MANUAL MAPPING (3)
 Approximate distance from property: 0 feet

ADDRESS CHANGE INFORMATION
 Revised street: NO CHANGE
 Revised zip code: NO CHANGE

Owner Name: KEYSPAN
 Owner Address:

Facility Phone #:

TANK NO.	TANK STATUS	TANK CONTENT	CAPACITY GALLONS	TANK LOCATION	INSTALL DATE	PERMIT ISSUED	REMOVED DATE
1	Removed – Marked for Removal 1992 (Confirmed)	#2 FUEL OIL	20000	Outdoor Above	47		010192
2	Removed – Marked for Removal 1990 (Confirmed)	WASTE OIL	550	Outdoor Under			073090
3	Removed – Marked for Removal 1997 (Confirmed)	WASTE OIL	150	Indoor Above	90	120391	102997
4	Removed – Marked for Removal 1985 (Confirmed)	#2 FUEL OIL	20000	Outdoor Above			010185
5	Removed – Marked for Removal 1997 (Confirmed)	EMERGENCY ETHYLENEGL	1000	Outdoor Above			080897
6	Exempt	WASTE OIL	50	Outdoor Above			
7	Exempt	WASTE OIL	30	Outdoor Above			

Map Identification Number 28 **4-XXX PRODUCE CORP**
 1556 RTE 25 WEST MAIN ST

Facility Id: 12585
 RIVERHEAD, NY 11901

Source: SUFF. HEALTH DEPT
 Facility Ref. No.: 09312
 TT-Id: 640A-0061-011

MAP LOCATION INFORMATION
 Site location mapped by: MANUAL MAPPING (3)
 Approximate distance from property: 0 feet


ADDRESS CHANGE INFORMATION
 Revised street: NO CHANGE
 Revised zip code: NO CHANGE

Owner Name: 4-XXX PRODUCE CORP
 Owner Address:

Facility Phone #:

TANK NO.	TANK STATUS	TANK CONTENT	CAPACITY GALLONS	TANK LOCATION	INSTALL DATE	PERMIT ISSUED	REMOVED DATE
----------	-------------	--------------	------------------	---------------	--------------	---------------	--------------

NO TANK INFORMATION WAS REPORTED FOR THIS SITE

Map Identification Number 29 **DEER PARK PLUMBING HEATING**
 1556 RTE 25 WEST MAIN ST

Facility Id: 12586
 RIVERHEAD, NY 11901

Source: SUFF. HEALTH DEPT
 Facility Ref. No.: 09314
 TT-Id: 640A-0061-012

MAP LOCATION INFORMATION
 Site location mapped by: MANUAL MAPPING (3)
 Approximate distance from property: 0 feet

ADDRESS CHANGE INFORMATION
 Revised street: NO CHANGE
 Revised zip code: NO CHANGE

Owner Name: DEER PARK PUMBING HEATING
 Owner Address:

Facility Phone #:

TANK NO.	TANK STATUS	TANK CONTENT	CAPACITY GALLONS	TANK LOCATION	INSTALL DATE	PERMIT ISSUED	REMOVED DATE
----------	-------------	--------------	------------------	---------------	--------------	---------------	--------------

NO TANK INFORMATION WAS REPORTED FOR THIS SITE

Map Identification Number 30 **ORTEGA PROPERTY**
83 FORGE RD



Facility Id: 16229

Source: SUFF. HEALTH DEPT
Facility Ref. No.: 16489
TT-Id: 640A-0061-887

RIVERHEAD, NY 11901

MAP LOCATION INFORMATION
Site location mapped by: MANUAL MAPPING (3)
Approximate distance from property: 0 feet

ADDRESS CHANGE INFORMATION
Revised street: NO CHANGE
Revised zip code: NO CHANGE

Owner Name:
Owner Address:

Facility Phone #:

TANK TANK
NO. STATUS

TANK
CONTENT

CAPACITY TANK
GALLONS LOCATION

INSTALL
DATE

PERMIT
ISSUED

REMOVED
DATE

NO TANK INFORMATION WAS REPORTED FOR THIS SITE



HAZARDOUS WASTE GENERATORS/TRANSPORTERS IDENTIFIED WITHIN THE SEARCH AREA

PLEASE NOTE: * Compass directions can vary substantially for sites located very close to the subject property address.

	Map Identification Number 31	NYSDEC Name:	SUFFOLK ETCHED PRODUCTS INCORPORATED	Facility Id: NYD980773667
		NYSDEC Address:	1556 WEST MAIN STREET	RIVERHEAD, NY 11901
		EPA (RCRA) Name:	SUFFOLK ETCHED PRODUCTS INC	TT-Id: 740A-0049-212
		EPA (RCRA) Address:	1556 W MAIN ST	RIVERHEAD, NY 119013114

MAP LOCATION INFORMATION

Site location mapped by: MANUAL MAPPING (3)
 Approximate distance from property: 0 feet

ADDRESS CHANGE INFORMATION

Revised street: NO CHANGE
 Revised zip code: NO CHANGE

US EPA RCRA Type: GENERATOR TYPE NOT GIVEN
 Land Disposal: Receives offsite waste:
 Storer: Treatment facility:
 Contact Name: JOSEPH PUFAHL Source Type: Notification

Notification date: 05/11/1984
 Incinerator:
 Transporter:
 Contact Phone: 516-727-8860 Contact Info Date: 05/11/1984

Historically listed as the following USEPA RCRA Generator Size(s) as well:
 LARGE QUANTITY GENERATOR

US EPA RCRA Violations:

Violation Type: Generators – General
 Violation Number: 0001 Location: NY
 Former Citation:

Responsible Agency: STATE
 Violation Determination Date: 12/12/1985
 Violation Return to Compliance: 04/22/1986

Violation Type: Generators – General
 Violation Number: 0002 Location: NY
 Former Citation:

Responsible Agency: STATE
 Violation Determination Date: 01/23/1987
 Violation Return to Compliance: 08/07/1987

NYS DEC Manifested Waste Summary:

Waste Codes, Waste Units, and Transaction Types are only shown for the most recently reported year.

WASTE CODE	WASTE DESCRIPTION	WASTE AMOUNT	WASTE UNITS	TRANSACTION TYPE	YEAR	HISTORIC MAXIMUM AMOUNT	YEAR
D001	Solid waste that exhibits the characteristic of ignitability	50	GALLONS	GENERATED	1990		
D001	Solid waste that exhibits the characteristic of ignitability	40	POUNDS	GENERATED	1990		
D002	Solid waste that exhibits the characteristic of corrosivity	165	GALLONS	GENERATED	1990	55321	1986

NYS DEC Manifested Waste Transactions for NYD980773667 continued ----

WASTE CODE	WASTE DESCRIPTION	WASTE AMOUNT	WASTE UNITS	TRANSACTION TYPE	YEAR	HISTORIC MAXIMUM AMOUNT	YEAR
D002	Solid waste that exhibits the characteristic of corrosivity	70	POUNDS	GENERATED	1990		
D007	Chromium	30	POUNDS	GENERATED	1990		
F003	Spent non-halogenated solvents	45	GALLONS	GENERATED	1988		
D006	Cadmium	400	POUNDS	GENERATED	1987		
F001	Spent halogenated solvents used in degreasing	7150	POUNDS	GENERATED	1984		

Map Identification Number 32



NYSDEC Name: AL'S BODY SHOP
NYSDEC Address: 83 FORGE RD
EPA (RCRA) Name: AL'S BODY SHOP
EPA (RCRA) Address: 83 FORGE RD

RIVERHEAD, NY 11901
 RIVERHEAD, NY 11901

Facility Id: NYD981139413
 TT-Id: 740A-0048-385

MAP LOCATION INFORMATION

Site location mapped by: MANUAL MAPPING (3)
 Approximate distance from property: 0 feet

ADDRESS CHANGE INFORMATION

Revised street: NO CHANGE
 Revised zip code: NO CHANGE

US EPA RCRA Type: GENERATOR TYPE NOT GIVEN
 Land Disposal: Receives offsite waste:
 Storer: Treatment facility:
 Contact Name: AL WOOLLEY Source Type: Notification

Notification date: 10/17/1985
 Incinerator:
 Transporter:
 Contact Phone: 516-369-2388 Contact Info Date: 10/17/1985

Historically listed as the following USEPA RCRA Generator Size(s) as well:
 LARGE QUANTITY GENERATOR

NYS DEC Manifested Waste Summary:

Waste Codes, Waste Units, and Transaction Types are only shown for the most recently reported year.

WASTE CODE	WASTE DESCRIPTION	WASTE AMOUNT	WASTE UNITS	TRANSACTION TYPE	YEAR	HISTORIC MAXIMUM AMOUNT	YEAR
NONE	Site reported by US EPA. No hazardous waste activity reported by NYS.						

Map Identification Number 33



NYSDEC Name: LONG ISLAND LIGHTING CO
NYSDEC Address: MILL RD
EPA (RCRA) Name: RIVERHEAD GAS PLANT
EPA (RCRA) Address: MILL RD

RIVERHEAD, NY 11901

RIVERHEAD, NY 11901

Facility Id: NYD981492085
TT-Id: 740A-0065-396

MAP LOCATION INFORMATION

Site location mapped by: MANUAL MAPPING (4)
 Approximate distance from property: 0 feet

ADDRESS CHANGE INFORMATION

Revised street: MILL ROAD
 Revised zip code: NO CHANGE

US EPA RCRA Type: CONDITIONALLY EXEMPT SMALL QUANTITY GENERATOR

Land Disposal: Receives offsite waste:

Storer: Treatment facility:

Contact Name: MADISON MILHOUS

Source Type: Notification

Notification date: 07/21/1986

Incinerator:

Transporter:

Contact Phone: 516-420-6133 Contact Info Date: 07/21/1986

Historically listed as the following USEPA RCRA Generator Size(s) as well:
 LARGE QUANTITY GENERATOR

NYS DEC Manifested Waste Summary:

Waste Codes, Waste Units, and Transaction Types are only shown for the most recently reported year.

WASTE CODE	WASTE DESCRIPTION	WASTE AMOUNT	WASTE UNITS	TRANSACTION TYPE	YEAR	HISTORIC MAXIMUM AMOUNT	YEAR
B002	Petroleum oil or other liquid containing 50 ppm < PCBs < 500 ppm	3	KILOGRAMS	GENERATED	2010		
D001	Solid waste that exhibits the characteristic of ignitability	164	POUNDS	GENERATED	2010		
More than one waste code was reported for the following waste amount:		80	POUNDS	GENERATED	2007		
F003	Spent non-halogenated solvents						
D001	Solid waste that exhibits the characteristic of ignitability						
B003	Petroleum oil or other liquid containing 500 ppm or greater of PCBs.	1000	KILOGRAMS	GENERATED	2005		
B007	Other PCB Wastes including contaminated soil, solids, sludges, clothing, etc.	160	KILOGRAMS	GENERATED	2005	909	2002
B002	Petroleum oil or other liquid containing 50 ppm < PCBs < 500 ppm	840	GALLONS	GENERATED	1991		
B001	PCB Oil (concentrated) from transformers, capacitors, etc.	55	GALLONS	GENERATED	1988		
D009	Mercury	400	POUNDS	GENERATED	1988		

Map Identification Number 34



NYSDEC Name:

NYSDEC Address:
EPA (RCRA) Name:
EPA (RCRA) Address:

KEYSPAN

RT 25 AND MILL ROAD
LILCO – RIVERHEAD GAS SUBSTATION
NO RTE 25 EO MILL RD

RIVERHEAD, NY 11901

RIVERHEAD, NY 11901

Facility Id: NYD986889483

TT-Id: 740A-0050-323

MAP LOCATION INFORMATION

Site location mapped by: MANUAL MAPPING (4)
Approximate distance from property: 0 feet

ADDRESS CHANGE INFORMATION

Revised street: NO CHANGE
Revised zip code: NO CHANGE

US EPA RCRA Type: GENERATOR TYPE NOT GIVEN

Land Disposal: Receives offsite waste:

Storer: Treatment facility:

Contact Name: M N MILHOUS

Source Type: Notification

Notification date: 01/31/1990

Incinerator:

Transporter:

Contact Phone: 516-420-6140 Contact Info Date: 01/31/1990

Historically listed as the following USEPA RCRA Generator Size(s) as well:

SMALL QUANTITY GENERATOR
CONDITIONALLY EXEMPT SMALL QUANTITY GENERATOR

NYS DEC Manifested Waste Summary:

Waste Codes, Waste Units, and Transaction Types are only shown for the most recently reported year.

WASTE CODE	WASTE DESCRIPTION	WASTE AMOUNT	WASTE UNITS	TRANSACTION TYPE	YEAR	HISTORIC MAXIMUM AMOUNT	YEAR
B003	Petroleum oil or other liquid containing 500 ppm or greater of PCBs.	307	KILOGRAMS	GENERATED	2003		

Map Identification Number 35



NYSDEC Name:

NYSDEC Address:
EPA (RCRA) Name:
EPA (RCRA) Address:

RIVERHEAD ANIMAL HOSPITAL

1182 WEST MAIN STREET
RIVERHEAD ANIMAL HOSPITAL
1182 W MAIN ST

RIVERHEAD, NY 11901

RIVERHEAD, NY 119012882

Facility Id: NYD986979359

TT-Id: 740A-0052-356

MAP LOCATION INFORMATION

Site location mapped by: MANUAL MAPPING (3)
Approximate distance from property: 0 feet

ADDRESS CHANGE INFORMATION

Revised street: NO CHANGE
Revised zip code: NO CHANGE

US EPA RCRA Type: GENERATOR TYPE NOT GIVEN

Land Disposal: Receives offsite waste:

Storer: Treatment facility:

Contact Name: BURTON MILLER

Source Type: Notification

Notification date: 10/21/1991

Incinerator:

Transporter:


Contact Phone: 516-727-2009 Contact Info Date: 10/21/1991

Historically listed as the following USEPA RCRA Generator Size(s) as well:

SMALL QUANTITY GENERATOR

NYS DEC Manifested Waste Summary:
 Waste Codes, Waste Units, and Transaction Types are only shown for the most recently reported year.

WASTE CODE	WASTE DESCRIPTION	WASTE AMOUNT	WASTE UNITS	TRANSACTION TYPE	YEAR	HISTORIC MAXIMUM AMOUNT	YEAR
D011	Silver	21	GALLONS	GENERATED	1996	105	1992

Map Identification Number 36  **NYSDEC Name:** OLD RIVERHEAD MOTORS INC **Facility Id:** NYN008025066
 NYSDEC Address: 1141 WEST MAIN ST RIVERHEAD, NY 11901 TT-Id: 740A-0083-048
 EPA (RCRA) Name: OLD RIVERHEAD MOTORS INC
 EPA (RCRA) Address: 1141 WEST MAIN ST RIVERHEAD, NY 11901

MAP LOCATION INFORMATION
 Site location mapped by: MANUAL MAPPING (3)
 Approximate distance from property: 0 feet

ADDRESS CHANGE INFORMATION
 Revised street: NO CHANGE
 Revised zip code: NO CHANGE

US EPA RCRA Type: CONDITIONALLY EXEMPT SMALL QUANTITY GENERATOR Notification date: None Given
 Land Disposal: Receives offsite waste: Incinerator:
 Storer: Treatment facility: Transporter:

NYS DEC Manifested Waste Summary:
 Waste Codes, Waste Units, and Transaction Types are only shown for the most recently reported year.

WASTE CODE	WASTE DESCRIPTION	WASTE AMOUNT	WASTE UNITS	TRANSACTION TYPE	YEAR	HISTORIC MAXIMUM AMOUNT	YEAR
NONE	Site reported by US EPA. No hazardous waste activity reported by NYS.						



NO CHEMICAL STORAGE FACILITIES IDENTIFIED WITHIN THE SEARCH AREA



NO HAZARDOUS SUBSTANCE WASTE DISPOSAL SITES IDENTIFIED WITHIN THE SEARCH AREA



NO TOXIC AIR, LAND AND WATER RELEASES IDENTIFIED WITHIN THE SEARCH AREA



WASTEWATER DISCHARGES IDENTIFIED WITHIN THE SEARCH AREA

PLEASE NOTE: * Compass directions can vary substantially for sites located very close to the subject property address.

Map Identification Number 37



RIVERHEAD GAS TERMINAL
NO FACILITY ADDRESS PROVIDED

Facility Id: NY0225703
EPA(FINDS) Id: NYD986889483
TT-Id: 880A-0003-018

Mail Address 1: RIVERHEAD GAS TERMINAL
 Mail Address 2: MILL ROAD RIVERHEAD, NY 11901
 EPA (FINDS) Name: RIVERHEAD GAS TERMINAL
 EPA (FINDS) Address: RIVERHEAD GAS TERMINAL RIVERHEAD, NY 11901

MAP LOCATION INFORMATION

Site location mapped by: MANUAL MAPPING (4)
 Approximate distance from property: 0 feet

ADDRESS CHANGE INFORMATION
 Revised street: ROUTE 25 / MILL RD
 Revised zip code: 11901

This facility has been deleted from the reported data. Data reflects last reported information.

Standard Industrial Code Description	Facility Type	Discharge Indicator	Facility Status	Permit Issued Date	Permit Expiration Date	Date Permit First Issued
NATURAL GAS TRANSMISSION	INDUSTRIAL	MINOR	ACTIVE	02/12/1992		



NO AIR DISCHARGE FACILITIES IDENTIFIED WITHIN THE SEARCH AREA



NO CIVIL & ADMINISTRATIVE ENFORCEMENT DOCKET FACILITIES IDENTIFIED WITHIN THE SEARCH AREA

U.S. EPA EMERGENCY RESPONSE NOTIFICATION SYSTEM (ERNS) SPILLS
 AT THE LOCATION OR POTENTIALLY AT THE LOCATION OF
 Riverhead BOA - Section 1
 Riverhead, NY 11901

* Any ERNS Spills listed below are NOT mapped in this report *

POTENTIALLY ONSITE ERNS:

RECORD NUMBER	SPILL NUMBER	SPILL STREET	SPILL CITY	SPILL ZIP
4	10289	THE AGS AREA		
9	10658	CENTRAL STEAM FAC. BLDG 611A TANK #1		
11	108885	PIER 7, BERTH 1.		
17	110708	PLANT LOCATION		
20	112199	BUILDING 610		
21	113268	GAVE CALLER # FOR NY DEC; CALLER SAID THAT NYC EPA		
45	125934	PIER 7, BERTH 1		
47	127284	SOUTH OF BLDG 610 CENTRAL STEAM FACILITY		
50	128559	IN PARKING LOT		
53	12914	W. MAIN ST.- 9A RIVERHEAD SUBST.	RIVERHEAD	
55	130548	BUILDING 930		
63	150810	ELECTRICAL SUBSTATION		
66	15434	50 DIFFERENT ADDRESSES IN 15 COMMUNITIES		
71	1637	LOADING DOCK OF HEALTH SCIENCES BLDG		
107	2072	NOT SURE WHICH STATION GASOLINE ODOR IS COMING FRO		
191	250154	GLENWOOD TERMINAL	LONG ISLAND	
324	353963	HESS PORT NORTH SHIP DOCK	NEW YORK	10036
325	355505	BARCELONA POINT LIGHT NO.7		
369	442949	TRAIN SYMBOL BUB 25TH	KELLOGG	
381	456815	WAYNE SCOTT	NEW YORK	
384	467727	LAT 37° 33' / LONG 121° 37'	MODESTO (NR)	11432
400	496503	DALOIA & NOWHERE	ASK JIM	
401	499728	ASK WITKOWSKI		
418	52682	BLDG 610 (CENTRAL STEAM FACILITY)		
419	527049	ASK DALOIA	ASK DALOIA	
423	532840	RT 25	AQUEBOGUE (RIVERHEAD)	11931-
430	543684	ASK TAWADROS	ASK TAWADROS	
446	55288	BUILDING 610		
452	555396	ASK ZACHOS	ASK ZACHOS	
457	56224	BLDG 610		
466	572277	ASK CHONG	ASK CHONG	
471	57819	MUD CREEK		
516	617692	MAYER TERMINAL PIER 62		
576	70105	2000 YARDS W OF MORRIS AVE OCCURRED AT THE TANKFAR		
656	942	S. SIDE W. MAIN ST IN RIVERHEAD,	RIVERHEAD	
RECORD NUMBER	SPILL NUMBER	SPILL STREET	WATERBODY	
38	123097	LATITUDE: 4049.5 N LONGITUDE: 7230.3 W	NAVIGABLE WATERS NEC	
39	123210	LATITUDE: 0.0 N LONGITUDE: 0.0 W	NAVIGABLE WATERS NEC	
586	76086	LATITUDE: 4050.5 N LONGITUDE: 7228.8 W	NAVIGABLE WATERS NEC	
635	80174	LATITUDE: 4045.9 N LONGITUDE: 7245.0 W	NAVIGABLE WATERS NEC	
636	80220	LATITUDE: 0.0 N LONGITUDE: 0.0 W	NAVIGABLE WATERS NEC	
RECORD NUMBER	SPILL NUMBER	SPILL STREET	SPILL CITY	SPILL ZIP

1 102162
6 103528
7 104219
10 106642
13 109108
15 109459
18 110765
22 113817
28 116043
29 116376
30 116795
31 118507
32 11924
33 119643
42 1245
44 125834
49 127755
56 131242
64 151403
74 16538
81 17469
83 17631
85 17633
86 17634
87 17635
88 17638
94 18401
95 18849
111 216809
134 23401
159 24128
170 24317
172 24358
173 24372
174 24391
175 24409
176 24435
181 24560
182 24623
183 24632
186 24748
187 24749
188 24754
189 24780
262 27643
275 27849
277 27932
326 3580
383 461265
393 48
396 4823
402 50153
403 50352
408 50921
409 50986
412 52020
416 52396
422 53202
424 53351
459 563852

NEW YORK

NEW YORK

460	56500
461	56550
513	61496
514	61702
541	639885
546	64066
563	64851
570	65755
572	68853
573	69279
574	69744
577	70493
583	75904
588	76141
591	76336
592	76400
595	76602
596	76671
600	77068
603	77380
604	77634
605	77692
608	77988
610	78157
615	78591
626	79662
628	79763
630	79779
648	81170
658	9938

Unmappable facilities for 'Suffolk' County

NPL/CERCLIS/NYSDEC Inactive Haz. Waste or Reg. Qual. Sites

FACILITY ID	FACILITY NAME	STREET	CITY	ZIP
1-031	MACKENZIE BARN	MIDDLE COUNTRY ROAD	CALVERTON	UNKNOWN
152081	CALVERTON DEMOLITION DEBRIS SITE	RTE. 25-25A	CALVERTON	11933

Solid Waste Facilities

FACILITY ID	FACILITY NAME	STREET	CITY	ZIP
52C03	TRANS MED LIMITED RMW TS			UNKNOWN
52W54R	SYNCOR NUCLEAR PHARMACY S			UNKNOWN
52W69R	DUNLOP AVE COMPOSTING			UNKNOWN
52W72R	TRI-TOWN CARTING CORP.			UNKNOWN
52W74	GLOBAL LAND MATERIALS			UNKNOWN
52W76R	C&A MATERIALS			UNKNOWN
52W77R	HOLBROOK TRUCK & LEASING			UNKNOWN
52W78	LONG ISLAND DIRT CORP.			UNKNOWN
52W80R	T.S. HAULERS, INC.			UNKNOWN
52W81R	NORTH SHORE RECYCLING			UNKNOWN
52W85R	CALVERTON INDUSTRIES, LLC			UNKNOWN
52W98R	BELLI CONTRACTING CO, INC			UNKNOWN
52D01	LONG ISLAND RECYCLING INC			UNKNOWN
52S10	ALEXANDER AND ANTHONY IZZ			UNKNOWN
52T65	CALVENTON DEMO. DEBRIS	BOX 164A	CAMPBELL HALL	11933
52F09	RIVERHEAD YOUNGS AVE SLP	200 HOWELLS AVENUE	RIVERHEAD	11933
	RIVERHEAD RUBBISH	P.O. BOX 974	RIVERHEAD	11933
	RIVERHEAD LANDGAS CO.	1703 E SECOND ST	SCOTCH PLAINS	11933

Hazardous Waste Treater, Storer, or Disposal Sites

FACILITY ID	FACILITY NAME	STREET	CITY	ZIP
NYD990762742	COUNTY TANK LINES INC.	ROUTE-58 & ROUTE-25	RIVERHEAD	UNKNOWN

Hazardous Spills - MISC. SPILL CAUSES - Active

FACILITY ID	FACILITY NAME	STREET	CITY	ZIP
1216488	CAFFEE RESIDENCE	88 PELMAN STREET	SOUTHAMPTON	11968

Hazardous Spills - TANK FAILURES - Closed

FACILITY ID	FACILITY NAME	STREET	CITY	ZIP
0211985	RESIDENCE	1A AQUEBOGUE TRIAL PARK	AQUEBOGUE	11931
9707477	ROLLIN MOBILE HOME PARK	132 ROLLIN PARK	CALVERTON	UNKNOWN
0225248	CROWN STABLES	MIDDLE COUNTRY ROAD	CALVERTON	11933
8605327	ZAMBER RESIDENCE	LOT 73 OAKLAND RIDGE CT	RIVERHEAD	UNKNOWN

Hazardous Spills - TANK TEST FAILURES - Closed

FACILITY ID	FACILITY NAME	STREET	CITY	ZIP
8605211	UPS	UPS GARAGE	CALVERTON	UNKNOWN
8401337	SUNOCO S/S	147 RTE 25	RIVERHEAD	11901

Hazardous Spills - UNKNOWN CAUSE OR OTHER CAUSES - Closed

FACILITY ID	FACILITY NAME	STREET	CITY	ZIP
8401635				UNKNOWN
8401564				UNKNOWN
8100603				UNKNOWN
8806366	UNKNOWN	ROUTE 25	AQUEBOGUE	11931
9711864	FORGE POND	OFF FORGE ROAD	CALVERTON	11933
9500794	ALEX LASURDO	RTE 25	CALVERTON	UNKNOWN
9414571	LILCO	FRANCIS BLVD	CALVERTON	11933

9309786	UNK	FUNWOOD DRIVE	CALVERTON	11933
9010286	TOM'S COUNTRY AUTO	1202 RTE 25	CALVERTON	UNKNOWN
9006038	UPS	FRANCIS BLVD & RTE 25	CALVERTON	11933
1109993	FORGE POND	SOUTH RIVER ROAD (NEXT TO 332)	CALVERTON	11933
0012142	UNKNOWN	RTE 25/MIDDLE COUNTRY RD	CALVERTON	11933
7800390			DUCK LAKE	UNKNOWN
8201717			FLANDERS	11901
8100435			HAMPTON BAY	UNKNOWN
8709317	JAMES QUINN	CALLAHANS MARINA	HAMPTON BAYS	UNKNOWN
8903906	UNKNOWN	EAST CREEK AT STATE RAMP	JAMESPORT	UNKNOWN
9515378	1 MILE W/O MATTITUCK	NEAR RIVERHEAD	LONG ISLAND	UNKNOWN
9500242	UNK	PECONIC BAY	PECONIC	UNKNOWN
7801072			PILOT STATION	UNKNOWN
9900356	RIVERHEAD WATER DISTRICT	RIVERHEAD WATER DISTRICT	RIVERHEAD	11901
9825036	FORMER ACE FUEL OIL TERM	ROUTE 25	RIVERHEAD	11901
9305545	FORMER ACE F/O TERMINAL	RTE 25	RIVERHEAD	11901
9211585	MAAS RESIDENCE	75 OAKLAND RIDGE PARK	RIVERHEAD	11901
9101379	UNKNOWN	RAYNOR AVENUE	RIVERHEAD	11901
9101375	EURO TECH AUTOBODY	RAYNOR AVENUE	RIVERHEAD	11901
9011433	UNKNOWN	PECONIC RIVER	RIVERHEAD	UNKNOWN
9000487	UNKNOWN	NEAR REEVES BEACH	RIVERHEAD	UNKNOWN
8908691	UNK	PECONIC YACHT CLUB	RIVERHEAD	11901
8901856	UNKNOWN	REEVES BEACH	RIVERHEAD	11901
8802498	UNKNOWN	710 MECHANIC BLVD	RIVERHEAD	11901
8403391	UNK	OSBORN AVENUE	RIVERHEAD	11901
8301769			RIVERHEAD	11901
0905426	RIVERHEAD CITY MARINA	BY PECONIC RIVER	RIVERHEAD	11901
0806167	PECONIC RIVER	PECONIC AVENUE	RIVERHEAD	11901
0550785	RIVERHEAD CEMENT BLOCK	ROANOKE AVENUE	RIVERHEAD	11901
0311970	INDIAN ISLAND CTY GOLF CO	RIVERSIDE DRIVE	RIVERHEAD	11901
0225030	UNKNOWN	EAST MAIN STREET	RIVERHEAD	11901
0110119	UNKNOWN	PECONIC BLVD	RIVERHEAD	11901
1003279	WATER	PECONIC BAY	SOUTHAMPTON	11968
0801791	CUMBERLAND FARMS	TWIN COUNTY ROAD	SOUTHAMPTON	11968

Hazardous Spills - MISC. SPILL CAUSES - Closed

FACILITY ID	FACILITY NAME	STREET	CITY	ZIP
9403401	BOCCIA RESIDENCE	23B AQUEBOGUE MOBILE PARK	AQUEBOGUE	11931
9314468	UNK	ROUTE 25	AQUEBOGUE	UNKNOWN
9102347	HUBBARD RES OR COMMANDER	MAIN STREET	AQUEBOGUE	11931
1208013	JAFFE RESIDENCE	16 HARGER ROAD	AQUEBOGUE	11931
1100625	RESIDENCE	27A AQUEBOGUE PARK	AQUEBOGUE	11931
9925326	TS HAULERS	MIDDLE COUNTRY ROAD	CALVERTON	11933
9925251	FORGE POND FISHING ACCESS	FORGE ROAD (X NUGENT DR)	CALVERTON	UNKNOWN
9414802	ROLLIN MOBILE HOMES	RIVER ROAD	CALVERTON	UNKNOWN
9009191	BEHIND BLDG	UNIT 53-56 WOODED COURT	CALVERTON	UNKNOWN
8806669	UNKNOWN	SOUTH RIVER ROAD	CALVERTON	11933
8705877	LILCO	FRANCES BLVD S/O RTE 25	CALVERTON	UNKNOWN
8705336	UPS	RTE 25	CALVERTON	11933
0902506	UNKNOWN	WOODCLIFF PARK RD & BEACH TRAIL	CALVERTON	11933
0225149	TOMS COUNTRY STATION	RTE 25	CALVERTON	11933
9208948	FRANK WISNOSKI RESIDENCE	66 & 68 FLANDERS BAY AVE	FLANDERS	11901
0310087	UNKNOWN	WOOD ROAD TRAIL	FLANDERS	11901
8806936	TOWN OF SOUTHAMPTON HWY	HAMPTON BAYS BARN	HAMPTON BAYS	UNKNOWN
9204071	JOHN BYANK PASS VEHICLE	IN RP'S VEHICLE	NOT GIVEN	UNKNOWN
9825240	UPPER PECONIC FISH ACCESS	MILL ROAD	RIVERHEAD	UNKNOWN
9815379	INDIAN ISLAND GOLF COURSE	RIVER ROAD	RIVERHEAD	UNKNOWN
9814985	OFF RIVERHEAD PLATFORM	1 MILE EAST OF	RIVERHEAD	11901
9804538	WEeping WILLOW MOTEL	MAIN STREET	RIVERHEAD	11901
9706339	COASTAL GAS STATION	WEST MAIN STREET	RIVERHEAD	11901

9611996	SPILL NUMBER 9611996	RTE 25/EDWARDS AVE/SIMONS	RIVERHEAD	11901
9608864	UNK	SOUTH RAILROAD/CAMPGROUND	RIVERHEAD	11901
9600593	SPILL NUMBER 9600593	BLUE BALL/RTE 25	RIVERHEAD	11901
9508817	RIVERHEAD PROPERTY	RTE 25	RIVERHEAD	11901
9501807	UNK	RTE 25/WADING RIVER MANNI	RIVERHEAD	UNKNOWN
9404889	RIVERHEAD SEWER DIST	RIVER ROAD	RIVERHEAD	UNKNOWN
9305301	TOWN OF RIVERHEAD	OSBORNE AVE	RIVERHEAD	UNKNOWN
9213599	CORIZINNI ASPHALT/SHAMROC	ROANAKE AVENUE	RIVERHEAD	11901
9205896	LILCO	CEDAR STREET	RIVERHEAD	UNKNOWN
9102040	ST ISADORES SCHOOL	MARCY AVENUE	RIVERHEAD	11901
9012987	UNKNOWN	NEAR BOAT RAMP PECONIC PARKING LOT	RIVERHEAD	UNKNOWN
9005084	JOHN DERE TRACTORS DEALERSHIP	MARCY AVENUE	RIVERHEAD	11901
9000629	LILCO	EAST OF MILL ROAD	RIVERHEAD	11901
8907560	RIVERHEAD WASTE PLANT	RIVER ROAD	RIVERHEAD	11901
8904747	DAVIS KEDDY	RTE 25,EAST MAIN STREET	RIVERHEAD	11901
8807494	UNKNOWN	FIELD NEAR 951H	RIVERHEAD	UNKNOWN
8806346	UNKNOWN	RIVERSIDE DRIVE	RIVERHEAD	11901
8802837	UNKNOWN	EAST MAIN STREET	RIVERHEAD	11901
8710661	PECONIC BAY FUEL CO	ROANKE AVENUE	RIVERHEAD	11901
8607950	UNKNOWN	EAST MAIN STREET	RIVERHEAD	11901
8602948	LILCO	WEST MAIN STREET	RIVERHEAD	11901
8602692	LILCO	RTE 58	RIVERHEAD	UNKNOWN
8600563	LILCO	WEST MAIN ST-POLE #2164	RIVERHEAD	11901
1214502	HOWELL AVE PUMP STATION	HOWELL AVENUE	RIVERHEAD	11901
0611787	FITZPATRICK RESIDENCE	9 EAST OAKLAND RIDGE PARK	RIVERHEAD	11901
0611229	LIPA	RIVERHEAD ROAD	RIVERHEAD	11901
0609448	VERIZON TRUCK	FISHEL AVENUE	RIVERHEAD	11901
0607288	UNKNOWN	981 MAIN STREET	RIVERHEAD	11901
0503097	ON A DECK DRILL ONLY	UNKNOWN STREET	RIVERHEAD	11901
0305146	CONOCO PHILLIPS TERMINAL	CONOCO PHILLIPS TERMINAL	RIVERHEAD	UNKNOWN
0304420	UNKNOWN	EAST MAIN STREET	RIVERHEAD	11901
0225424	FORGE POND/PECONIC LAKE	FORGE ROAD	RIVERHEAD	11933
0203639	UNKNOWN	RTE 58/RTE 25	RIVERHEAD	11901
0125094	UNKNOWN	DIRT ROAD OFF RTE 25	RIVERHEAD	11901
0110488	9A RIVERHEAD	MILL ROAD	RIVERHEAD	11901
0110225	UNKNOWN	IN RIVERHEAD	RIVERHEAD	11901
0104267	UNKNOWN	UNION AVENUE & SEEGEMERE STREET	RIVERHEAD	11901
0004829	RIVERHEAD SEWER DIST	RIVER AVENUE	RIVERHEAD	11901
0003696	RIVERHEAD PLATFORM DRILL ONLY	RIVERHEAD PLATFORM	RIVERHEAD	11901
0000499	CITGO GAS STATION	WEST MAIN STREET	RIVERHEAD	11901
1009545	DUDYESKY RESIDENCE	29 GLENVILLE	SOUTHAMPTON	11968
0205629	NEAR BAYBERRY LAND	SHRUBLAND ROAD	SOUTHAMPTON	11968
0125321	UNKNOWN	STREETS OF SUFFOLK COUNTY	TOWNS OF SUFFOLK COUNTY	UNKNOWN

Petroleum Bulk Storage Facilities

FACILITY ID	FACILITY NAME	STREET	CITY	ZIP
6-11907				UNKNOWN
NYSF13940	GO TO REF NO. 04189			UNKNOWN
NYSF15282	GO TO REF.NO 07541			UNKNOWN
NYSF12376	BROAD COVE	HUBBARD AVE	AQUEBOGUE	11931
NYSF12395	PHOTOCIRCUITS	WEST LN	AQUEBOGUE	11931
NYSF12588	HANS KLATT & SON INC	HUBBARD AVE	AQUEBOGUE	11931
6-0025	CALVERTON VORTAC	RTE 25	CALVERTON	11933
6-0199	CAL HOLLOW FARM'S	OSBORNE AWE.	CALVERTON	11901
6-0247	LEE FARMS	MIDDLE COUNTRY ROAD	CALVERTON	11933
6-0310	T S HAULERS	RTE 25	CALVERTON	11933
NYSF12071	WARNER DUCK FARM INC	RIVER RD	CALVERTON	11933
NYSF12098	NUMBER 1 COMPONENTS INC	FRANCIS BLVD	CALVERTON	11933
NYSF12106	ALL COUNTY AGGREGATES INC	390 RTE 25 MIDDLE COUNTRY RD	CALVERTON	11933
NYSF12128	NEPTUNE MARINE INC	RTE 25 MIDDLE COUNTRY RD	CALVERTON	11933

NYSF12129	R A S CARTING CORP	2 C FRANCES BLVD	CALVERTON	11933
NYSF12149	T S HAULERS	RTE 25	CALVERTON	11933
NYSF12150	T S HAULERS INC	123 RTE	CALVERTON	11933
NYSF12233	LEE FARMS	RTE 25 MIDDLE COUNTRY RD	CALVERTON	11933
NYSF12259	CALVERTON VORTAC	RTE 25 MIDDLE COUNTRY RD	CALVERTON	11933
NYSF12368	RIVERHEAD WATER DISTRICT #11	RTE 25	CALVERTON	11933
NYSF12382	MACKENZIE BARN	RTE 25 MIDDLE COUNTRY RD	CALVERTON	11933
NYSF12385	SUFFOLK COUNTY DHS MAINTENANCE GARA	390 RTE 25 MIDDLE COUNTRY RD	CALVERTON	11933
NYSF12436	UNITED PARCEL SERVICE	15 FRANCIS BLVD	CALVERTON	11933
NYSF12489	ATLAS WRECKER CO INC	RTE 25 MIDDLE COUNTRY RD	CALVERTON	11933
NYSF12500	MOHAWK COLORAMA CONCRETE INC	FRANCES BLVD	CALVERTON	11933
NYSF12536	OMNI SITE CALVERTON COMPOST	RTE 25 MIDDLE COUNTRY RD	CALVERTON	11933
NYSF16198	AQUACULTURE AGRO. ENVIRO. INCUBATOR	MIDDLE COUNTRY RD	CALVERTON	11933
NYSF17027	WINDCREST EAST	150 GOLDENSPRUCE DR	CALVERTON	11933
6-0067	NASSAU SUFFOLK LUMBER	MILL RD	RIVERHEAD	11901
6-0141	CROWN SANITATION	PO BOX 974	RIVERHEAD	11933
6-0246	EDWARD ZILNICKI	RD 393 ROANOKE AVE	RIVERHEAD	11901
6-0265	SUFFOLK COUNTY PARK INDIAN ISL	RIVERSIDE DR	RIVERHEAD	11901
6-0298	RIVERHEAD BUILDING SUPPLY CORP	EAST MAIN ST	RIVERHEAD	11901
NYSF12062	BRIDGEVIEW DUCK FARM	FORGE RD	RIVERHEAD	11901
NYSF12072	SUNRISE DUCK FARM	HUBBARD AVE	RIVERHEAD	11901
NYSF12077	AGWAY LI CROP SERVICES	PO BOX 539	RIVERHEAD	11901
NYSF12080	EDWARD ZILNICKI (SECT 81)	ROANOKE AVE	RIVERHEAD	11901
NYSF12085	FARMERS EXCHANGE CO	OSBORN AVE	RIVERHEAD	11901
NYSF12090	COUNTY TANK LINES INC	RTE 25 WEST MAIN ST	RIVERHEAD	11901
NYSF12110	RIVERHEAD BLDG SUPPLY	RTE 25 EAST MAIN ST	RIVERHEAD	11901
NYSF12194	CAL HALLOW FARMS	OSBORN AVE	RIVERHEAD	11901
NYSF12280	NASSAU SUFFOLK LUMBER - RIVERHEAD	MILL RD	RIVERHEAD	11901
NYSF12338	TANGER FACTORY OUTLET CENTER INC	TANGER DR SUITE 200	RIVERHEAD	11901
NYSF12355	T S HAULERS INC	RTE 25 WEST MAIN ST	RIVERHEAD	11901
NYSF12364	SUFFOLK COUNTY PARK INDIAN ISLAND C	RIVERSIDE DR	RIVERHEAD	11901
NYSF12415	SUFFOLK COUNTY RIVERHEAD MICROGRAPH	OLD RIVER RD	RIVERHEAD	11901
NYSF12433	RIVERHEAD CEMENT BLOCK	PO BOX 707	RIVERHEAD	11901
NYSF12449	RIVERHEAD TOWN SALT PILE	OSBORN AVE	RIVERHEAD	11901
NYSF12469	RIVERHEAD BUILDING SUPPLY CORP	RTE 25 EAST MAIN ST	RIVERHEAD	11901
NYSF12486	EURO TECH RESTORATIONS	53 TAYNOR AVE	RIVERHEAD	11901
NYSF12535	SYNERGY GAS CORP	RTE 25 MAIN ST	RIVERHEAD	11901
NYSF15870	EASTERN WELDING	O	RIVERHEAD	11901

Hazardous Waste Generation or Transport Facilities

FACILITY ID	FACILITY NAME	STREET	CITY	ZIP
NYD162479752	AQUEBOGUE VETERINARY HOSPITAL	RTE 25	AQUEBOGUE	UNKNOWN
NYD981183270	ATLAS WRECKER CO INC	RTE 25	CALVERTON	11933
NYD986900181	UNITED PARCEL SERVICE	25 FRANCIS BLVD	CALVERTON	11933
NYD986909497	OCEAN PETROLEUM	ROUTE 25	CALVERTON	UNKNOWN
NYN100052364	MILLER ENVIRONMENTAL GROUP, INC.	P. O. BOX 610	CALVERTON	UNKNOWN
NYP000871731	UNITED PARCEL SERVICE	75 FRANCIS BLVD	CALVERTON	UNKNOWN
NYP003631264	NYSDEC	SPILLS ?	LIC	UNKNOWN
NYP003631512	NYSDEC BUREAU OF SPILLS	EXIT 27A GARDEN STATE PKWY	N/S	UNKNOWN
NYD000699538	SUNOCO SERVICE STATION	PO BOX 673	RIVERHEAD	UNKNOWN
NYD000703801	SUNOCO SERVICE STATION	RFD 1 BOX 552	RIVERHEAD	UNKNOWN
NYD002035996	HALLOCK CONVEYOR CORP	RTE 2 BOX 386	RIVERHEAD	UNKNOWN
NYD981087299	CHEM POLLUTION CONT TOWN OF RIVERHEAD	TOWN LANDFILL	RIVERHEAD	11901
NYD982795833	SUFFOLK COUNTY DEPT PUBLIC WORK	RIVERHEAD & COUNTY CTR	RIVERHEAD	11901
NYD987006327	BEJAY AUTO PARTS INCORPORATED	EAST MAIN STREET	RIVERHEAD	11901
NYD990762742	COUNTY TANK LINES INC.	ROUTE-58 & ROUTE-25	RIVERHEAD	11901
NYN10001A312	T N T LEASING INC	RONAKE AVE.	RIVERHEAD	11901
NYP000300384	NYSDEC	TEXACO	RIVERHEAD	11901
NYP000867416	NYSDEC	PECONIC AVENUE	RIVERHEAD	11901
NYP000920124	TOWN OF RIVERHEAD	MAIN STREET	RIVERHEAD	UNKNOWN

NYP003601606	NYSDEC	PATRIOT POOLS	RIVERHEAD	UNKNOWN
NYP003632338	NYSDEC SPILLS	INDIANHEAD GOLF	RIVERHEAD	UNKNOWN
NYX720000000	TRANSPORTER X	XXXXXXXXXXXXXXXXXXXXXXXXXXXXXXXXXXXX	XXXXXXXXXXXXXXXXXXXXXXXXXXXXXXXXXXXX	UNKNOWN

Hazardous Substance Waste Sites

FACILITY ID	FACILITY NAME	STREET	CITY	ZIP
152504	MACKENZIE BARN	MIDDLE COUNTRY ROAD	CALVERTON	UNKNOWN
NY0002	MANDERVILLE PLANT		MANDERVILLE, NY ?	UNKNOWN
NY0003	PINE'S SWITCH PLANT		PINE'S SWITCH	UNKNOWN
152048	RIVERHEAD LANDFILL	U	RIVERHEAD	11933

Wastewater Discharges

FACILITY ID	FACILITY NAME	STREET	CITY	ZIP
NY0108189	JOINING MATERIALS & ANALYSIS			UNKNOWN
NY0199419	SOUTHAMPTON MARBLE CORP			UNKNOWN
NY0199621	METROPOLITAN LIFE INSURANCE CO			UNKNOWN
NY0210595	SELDEN CHANNEL LAUNDROMAT			UNKNOWN
NY0220841	WASHINGTON AVENUE CONDOMINIUMS			UNKNOWN
NY0221350	PIZZA HUT #606176			UNKNOWN
NY0248151	OLYMPIC PETROLEUM REM PROJ			UNKNOWN
NY0005304	H. F. CORWIN DUCK FARM	P O BOX 500	AQUEBOGUE	11931
NY0020061	RIVERHEAD (T) SD STP	RIVER AVENUE	RIVERHEAD	11901

Air Releases

FACILITY ID	FACILITY NAME	STREET	CITY	ZIP
3610300149	FAA-ILS/LOC	NO STREET ADDRESS	CALVERTON	UNKNOWN
3610300150	FAA-ILS/MM	NO STREET ADDRESS	CALVERTON	UNKNOWN
3610300151	FAA-ILS/GS	NO STREET ADDRESS	CALVERTON	UNKNOWN
3610300146	FAA-VORTAC	LIC #DTFA0582L60502	RIVERHEAD	UNKNOWN

Hazardous waste codes presented in individual Toxic Information Profiles are defined below.

- B001 PCB Oil (concentrated) from transformers, capacitors, etc.
- B002 Petroleum oil or other liquid containing 50 ppm or greater of PCBs but less than 500 ppm PCBs. This includes oil from electrical equipment whose PCB concentration is unknown, except for circuit breakers, reclosers and cable.
- B003 Petroleum oil or other liquid containing 500 ppm or greater of PCBs.
- B007 Other PCB Wastes including contaminated soil, solids, sludges, clothing, rags, and dredge material.
- D001 Solid waste that exhibits the characteristic of ignitability, but is not listed under any other hazardous waste code.
- D002 Solid waste that exhibits the characteristic of corrosivity, but is not listed under any other hazardous waste code.
- D006 Cadmium
- D007 Chromium
- D009 Mercury
- D011 Silver
- F001 The following spent halogenated solvents used in degreasing: Tetrachloroethylene, trichloroethylene, methylene chloride, 1,1,1-trichloroethane, carbon tetrachloride, and chlorinated fluorocarbons; all spent solvent mixtures/blends used in degreasing containing, before use, a total of ten percent or more (by volume) of one or more of the above halogenated solvents or those solvents listed in F002, F004, and F005; and still bottoms from the recovery of these spent solvents and spent solvent mixtures. (T)
- F003 The following spent non-halogenated solvents: Xylene, acetone, ethyl acetate, ethyl benzene, ethyl ether, methyl isobutyl ketone, n-butyl alcohol, cyclohexanone, and methanol; all spent solvent mixtures/blends containing, before use, only the above spent non-halogenated solvents; and all spent solvent mixtures/blends containing, before use, one or more of the above non-halogenated solvents, and, a total of ten percent or more (by volume) of one or more of those solvents listed in F001, F002, F004, and F005; and still bottoms from the recovery of these spent solvents and spent solvent mixtures. (I)*

Source: U. S. Environmental Protection Agency

How Toxic Site Locations Are Mapped

Toxics Targeting maps toxic site locations on a digital version of the U. S. Census map or those used by local authorities using addresses and map coordinates provided by site owners/operators or government agencies. In order to allow site locations to be verified independently, the information used to map each site is presented in the first section of each Toxic Site Profile, along with a description of the mapping technique used and any address corrections that were made in order to locate toxic sites with incomplete or inadequate site location information. The mapping process is explained below.

Map Identification Number: 12

Site Name: Acme World Manufacturing, Inc.

Site Address: 55 Main Street

Anytown, NY 11797

MAP LOCATION INFORMATION

Site location mapped by:

Address Matching

1) Most toxic sites are mapped by matching addresses provided by site owners/operators or government agencies with locations on a digital version of the street or parcel map. These site locations are identified with the method used to map them.

Note: Some sites have an address match location and a map coordinate location. Both locations are mapped because they can be equally correct.

or Map Coordinate

2) Some toxic sites are located using map coordinates provided by site owners/operators or government agencies. These site locations are identified "map coordinate." Map coordinates for Toxic Wastewater Discharges, Toxic Release Inventory sites and Major Oil Storage Facilities should be considered suspect.

or Manual Mapping

or Site Visit

3) Incomplete addresses or map coordinates require some site locations to be determined by commercial street maps (manual mapping), site visits, map coordinates from other databases and address location services. Application of any of these methods is identified accordingly.

ADDRESS CHANGE INFORMATION

Revised Street: NO CHANGE

Revised zip code: NO CHANGE

4) Site addresses are sometimes corrected to eliminate obvious errors that prevent sites from being mapped. All address corrections are noted here.

Information Source Guide

Toxics Targeting's Environmental Reports contain government and other information compiled on 18 categories of reported known or potential toxic sites. Each toxic site database is described below with information detailing a) the source of the information, b) the date when each database is covered to and c) when *Toxics Targeting* obtained the information..

1) **National Priority List for Federal Superfund Cleanup:** Toxic sites nominated for cleanup under the Federal Superfund program. Annual compilation of special two-page detailed profiles of NPL sites. Also includes delisted NPL sites. ASTM required.* Fannie Mae required.** Source: U. S. Environmental Protection Agency.¹
Data attributes updated from: 5/2/2013. Data obtained by Toxics Targeting: 5/2/2013.
New Facilities updated through: 5/2/2013. Data obtained by Toxics Targeting: 5/2/2013.

2) **Inactive Hazardous Waste Disposal Site Registry:** New York State database that maintains information and aids decision making regarding the investigation and cleanup of toxic sites. The Registry's data includes two-page profiles noting site name, ID number, description, classification, cleanup status, types of cleanup, owner information, types and quantities of contaminants, and assessment of health and environmental problems. Also included are sites that qualify for possible inclusion on the Registry. These Registry Qualifying sites may or may not be on the Site Registry. ASTM required.* Fannie Mae required.** Source: New York State Department of Environmental Conservation.²
Data attributes updated through: 5/2/2013. Data obtained by Toxics Targeting: 5/2/2013.
New Facilities updated to: 5/2/2013. Data obtained by Toxics Targeting: 5/2/2013.

3) **Corrective Action Activity (CORRACTS):** U. S. Environmental Protection Agency database of hazardous facilities regulated pursuant to the Resource Conservation and Recovery Act (RCRA). ASTM required.* Fannie Mae required.** Source: U. S. Environmental Protection Agency¹
Data attributes updated through: 10/17/2013. Data obtained by Toxics Targeting: 10/30/2013.
New facilities updated through: 10/17/2013. Data obtained by Toxics Targeting: 10/30/2013.

4) **CERCLIS:** Toxic sites listed in the Federal Comprehensive Environmental Response, Compensation and Liability Information System. Includes Active and No Further Remedial Action Planned (NFRAP) sites. ASTM required.* Fannie Mae required.** Source: U. S. Environmental Protection Agency.¹
Data attributes updated through: 4/25/2013. Data obtained by Toxics Targeting: 7/2/2013.
New Facilities updated through: 4/25/2013. Data obtained by Toxics Targeting: 7/2/2013.

5) **Brownfield Programs:** NYS programs for sites that are abandoned, idled or under-used industrial and/or commercial sites where expansion or redevelopment is complicated by real or perceived environmental contamination. ASTM required.* Source: New York State Department of Environmental Conservation.²
Data attributes updated through: 5/2/2013. Data obtained by Toxics Targeting: 5/2/2013.
New Facilities updated to: 5/2/2013. Data obtained by Toxics Targeting: 5/2/2013.

- (a) **Brownfield Cleanup Program (BCP)**
- (b) **Voluntary Cleanup Program (VCP)**
- (c) **Environmental Restoration Program (ERP)**

6) **Solid Waste Facilities:** NYS Solid Waste Registry, including, but not limited to, landfills, incinerators, transfer stations, recycling centers. ASTM required.* Fannie Mae required.** Source: New York State Department of Environmental Conservation.²
Data updated to: 12/31/2001. Data obtained by Toxics Targeting: 3/16/2002.

7) **RCRA Hazardous Waste Treatment, Storage or Disposal Facility Databases:**

(a) **Manifest Information:** New York State database of hazardous waste facilities and shipments regulated by the DEC's Bureau of Hazardous Waste Facility Compliance pursuant to NYS Law and the Resource Conservation and Recovery Act (RCRA). ASTM required.* Fannie Mae required.** Source: New York State Department of Environmental Conservation.²

New facilities updated through: 10/25/2013. New facilities obtained by Toxics Targeting: 11/5/2013.
Manifest transactions data updated to: 10/25/2013. Manifest transactions data obtained by Toxics Targeting: 11/5/2013.

(b) **RCRA Notifier & Violations Information:** U. S. Environmental Protection Agency database of hazardous facilities regulated pursuant to the Resource Conservation and Recovery Act (RCRA). ASTM required.* Fannie Mae required.** Source: U. S. Environmental Protection Agency¹
New facilities updated through: 10/17/2013. Data obtained by Toxics Targeting: 10/30/2013.
Data attributes updated through: 10/17/2013. Data obtained by Toxics Targeting: 10/30/2013.

8) **Spills Information Database:** Spills reported to the DEC as required by one or more of the following: Article 12 of the Navigation Law, 6 NYCRR Section 613.8 (from Petroleum Bulk Storage Regulations) or 6 NYCRR Section 595.2 (from Chemical Bulk Storage Regulations). This database includes both *active* and *closed* spills.

ASTM required.* Fannie Mae.**

Source: NYS Department of Environmental Conservation.²

New spills through: 9/20/2013

New spills data obtained by Toxics Targeting: 9/20/2013

Spill attribute data through: 9/20/2013

Spill attribute data obtained by Toxics Targeting: 9/20/2013

Active spills: paperwork not completed.

Closed spills: paperwork completed.

Both active and closed spills may or may not have been cleaned up (see Date Cleanup Ceased in spill profiles).

9) **Major Oil Storage Facilities:** NYS database of facilities licensed pursuant to Article 12 of the Navigation Law, 6NYCRR Parts 610 and 17NYCRR Part 30, such as onshore facilities or vessels, with petroleum storage capacities equal to or greater than 400,000 gallons.

Tank and other data withheld by NYSDEC as of 4/1/2002.

ASTM required.* Fannie Mae required.**

Source: New York State Department of Environmental Conservation.²

Data updated through: 7/19/2013.

Data obtained by Toxics Targeting: 7/19/2013.

10) **Petroleum Bulk Storage Facilities:** County or State databases of aboveground and underground petroleum storage facilities.

ASTM required.* Fannie Mae required.**

All New York Counties except Cortland, Nassau, Rockland, Suffolk:

NYS Petroleum Bulk Storage Database. This includes all New York State counties except Cortland, Nassau, Rockland, Suffolk, and Westchester.

ASTM required.* Fannie Mae required.**

Source: NYS Department of Environmental Conservation.²

New facilities updated through: 7/19/2013.

Data obtained by Toxics Targeting: 7/19/2013.

Tank data updated through: 7/19/2013.

Data obtained by Toxics Targeting: 7/19/2013.

Westchester County: Data updated through 10/1/1998

Cortland County: **Cortland County Health Dept. Tank database.**

Source: Cortland County Health Department⁷

Data updated through: 7/15/2004

Data obtained by Toxics Targeting: 7/23/2004

Nassau County: a compilation of the following 2 databases:

Heat producing products and other products:

Source: Nassau County Department of Health.³

NOTE: This data is being withheld by the Nassau County DOH

Data updated through: 4/1/2001.

Data obtained by Toxics Targeting: 1/2/2002

Generally non-heat producing products:

Source: Nassau County Fire Marshal.⁴

Data updated through: 8/6/2009.

Data obtained by Toxics Targeting: 9/22/2009

Rockland County: **Rockland County Dept. of Health Tank database.**

Source: Rockland County Department of Health.⁵

Data updated through: 4/13/2004.

Data obtained by Toxics Targeting: 4/16/2004.

Suffolk County: **Suffolk County Dept. of Health Article 12 database**

Source: Suffolk County Department of Health Services.⁶

Data updated through: 6/21/2005.

Data obtained by Toxics Targeting: 7/12/2006.

11) **RCRA Hazardous Waste Generators and/or Transporters Databases:**

(a) **Manifest Information:** New York State database of hazardous waste facilities and shipments regulated by the NYS Department of Environmental Conservation's Bureau of Hazardous Waste Facility Compliance pursuant to New York State Law. ASTM required.* Fannie Mae required.** Source: New York State Department of Environmental Conservation.²

New facilities updated through: 10/25/2013.

New facilities obtained by Toxics Targeting: 11/5/2013.

Manifest transactions data updated to: 10/25/2013.

Manifest transactions data obtained by Toxics Targeting: 11/5/2013.

(b) **RCRA Notifier & Violations Information:** U. S. Environmental Protection Agency database of hazardous facilities regulated pursuant to the Resource Conservation and Recovery Act (RCRA).
ASTM required.* Fannie Mae required.** Source: U. S. Environmental Protection Agency¹

New facilities updated through: 10/17/2013.
Data attributes updated through: 10/17/2013.

Data obtained by Toxics Targeting: 10/30/2013.
Data obtained by Toxics Targeting: 10/30/2013.

12) **Chemical Bulk Storage Facilities:** New York State database of facilities compiled pursuant to 6NYCRR Part 596 that store regulated substances listed in 6NYCRR Part 597 in aboveground tanks with capacities greater than 185 gallons and /or in underground tanks of any size.

Tank and other data withheld by NYSDEC as of 4/1/2002.

ASTM required.* Fannie Mae required.**

Source: New York State Department of Environmental Conservation.²

Data updated through: 7/19/2013.

Data obtained by Toxics Targeting: 7/19/2013.

13) **Hazardous Substance Waste Disposal Site Study:** NYS database of waste disposal sites that may pose threats to public health or the environment, but could not be remediated using monies from the Hazardous Waste Remedial Fund.

Source: New York State Department of Environmental Conservation.²

Data updated to: 5/16/2000.

Data obtained by Toxics Targeting: 5/16/2000.

14) **Toxic Release Inventory (TRI):** Federal database of manufacturing facilities required under Section 313 of the Federal Emergency Planning and Community Right-to-Know Act to report releases to the air, water and land of any specifically listed toxic chemical. See Fannie Mae requirement** below.

Source: U. S. Environmental Protection Agency.¹ / NYS Department of Environmental Conservation²

Data updated through: 3/8/2004.

Data obtained by Toxics Targeting: 3/25/2004

15) **Toxic Wastewater Discharges (Permit Compliance System):** Federal database of discharges of wastewater to surface waters and groundwaters. See Fannie Mae requirement** below. Source: U. S. Environmental Protection Agency.¹

Data updated through: 6/17/2004.

Data obtained by Toxics Targeting: 7/19/2004.

16) **Air Discharge Facilities:** EPA AIRS database containing address information on each air emission facility and the type of air pollutant emission it is. Compliance information is also provided on each pollutant as well as the facility itself.

See Fannie Mae requirement** below.

Source: U. S. Environmental Protection Agency¹

Data updated through: 11/24/1999.

Data obtained by Toxics Targeting: 1/6/2000

17) **Civil Enforcement & Administrative Docket:** This database is the U. S. EPA's system for tracking administrative and civil judiciary cases filed on behalf of the agency by the Department of Justice. Fannie Mae required.**

Source: U. S. Environmental Protection Agency.¹

New Sites through: 10/14/1999.

Data updated through: 10/14/1999.

Data obtained by Toxics Targeting: 11/18/1999.

18) **Emergency Response Notification System (ERNS):** Federal database of spills compiled by the Emergency Response Notification System. On-site searches only.

ASTM required.* See Fannie Mae requirement** below.

Source: U. S. Environmental Protection Agency.¹

Data updated through: 1/31/2000.

Data obtained by Toxics Targeting: 2/15/2000

* American Society of Testing Materials: Standard Practice on Environmental Site Assessments: Phase I Environmental Site Assessment Process (E1527-05).

** Fannie Mae's Part X Environmental Hazards Management Procedures specify 1.0 mile searches for "any state or Federal list of hazardous waste sites (e.g. CERCLIS, HWDMS etc.)." Searches for the property and adjacent properties are specified for "chemical manufacturing plants," "obvious high risk neighbors engaging in storing or transporting hazardous waste, chemicals or substances" and "...any documented or visible evidence of dangerous waste handling... (e.g. stressed vegetation, stained soil, open or leaking containers, foul fumes or smells, oily ponds, etc." Searches for property and adjacent properties can include sites up to a quarter mile away (W. Hayward, Director, Multi-Family Business Planning and Control, Fannie Mae, personal communication, 5/94).

¹U. S. Environmental Protection Agency, 290 Broadway, NY, NY 10007-1866.

²NYS Department of Environmental Conservation, 625 Broadway, Albany, NY 12233.

³Nassau County Department of Health, Bureau of Land Resources Management, 240 Old Country Road, Mineola, NY 11501.

⁴Nassau County Fire Commission, Office of the Fire Marshal, 899 Jerusalem Avenue, P. O. Box 128, Uniondale, NY 11553.

⁵Rockland County Department of Health, The Dr. Robert Yeager Health Center, Building D, Sanatorium Road, Pomona, NY 10970.

⁶Suffolk County Department of Health, Hazardous Materials Management, 15 Horseblock Place, Farmingville, NY 11738-1220.

⁷Cortland County Department of Health, 60 Central Avenue, Cortland, NY 13045-2746